

 General Overlay - Specific Area Plans
 Land parcels
 LGA Boundary

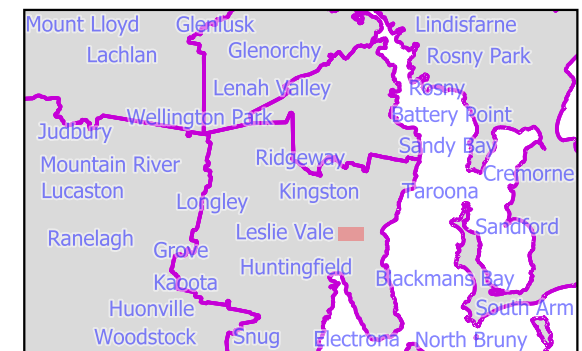


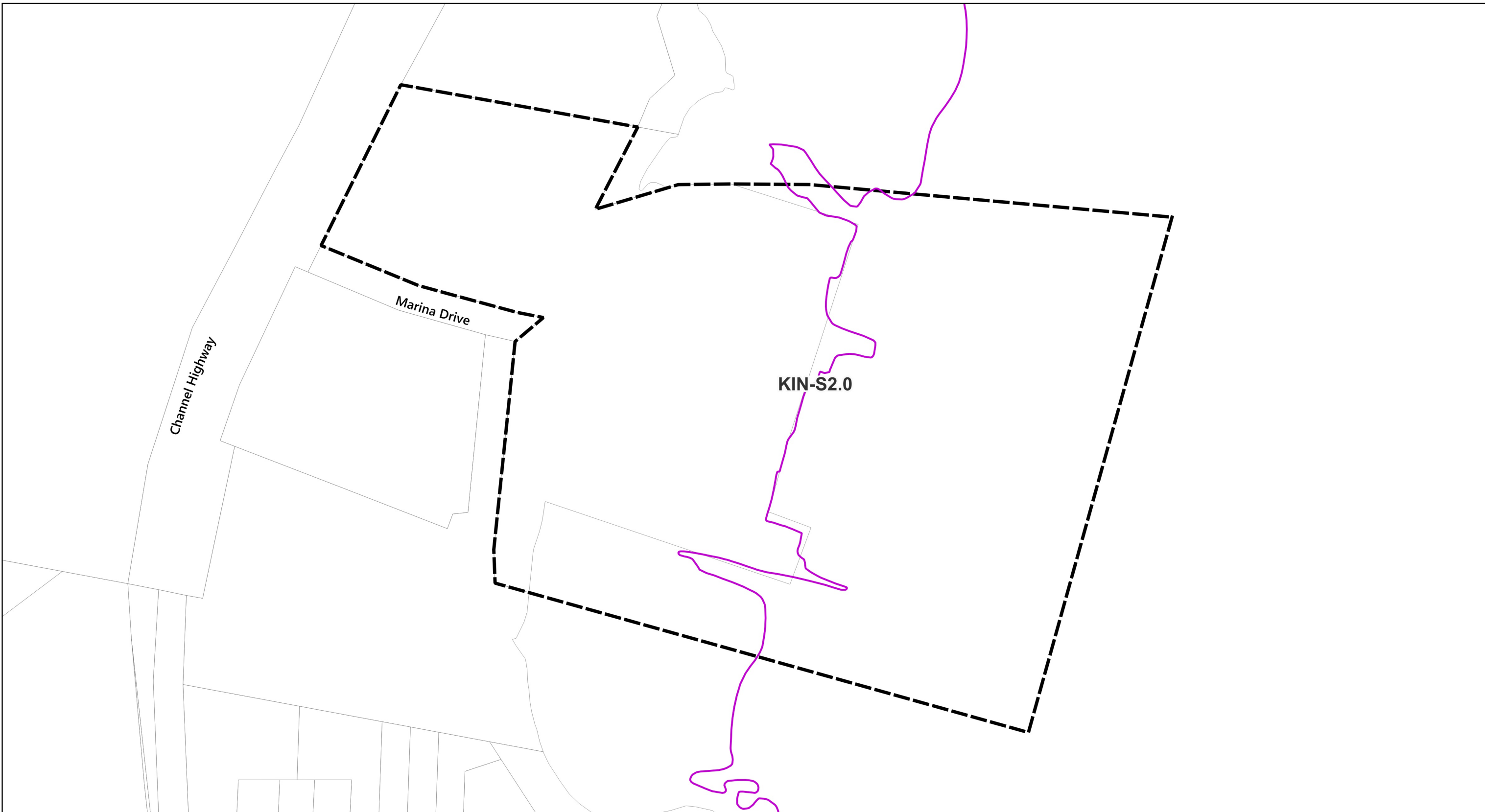
Kingston Southern Gateway
Specific Area Plan




0 40 80 120 160 200 m



Coordinate system: GDA94 MGA Zone 55
 Planning data from Kingborough Council
 Base topographic data from the LIST © State of Tasmania
 Print Date: 17.9.2024 Cadastre Date: 20.8.2024





 General Overlay - Specific Area Plans
 Land parcels
 LGA Boundary

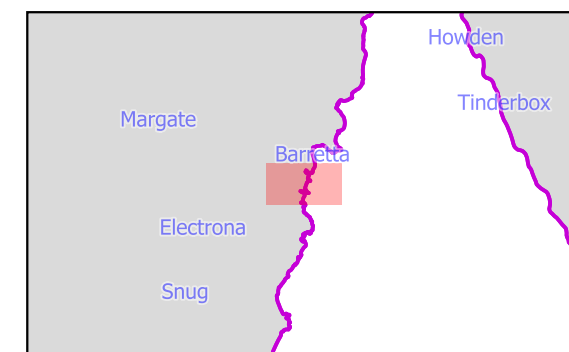


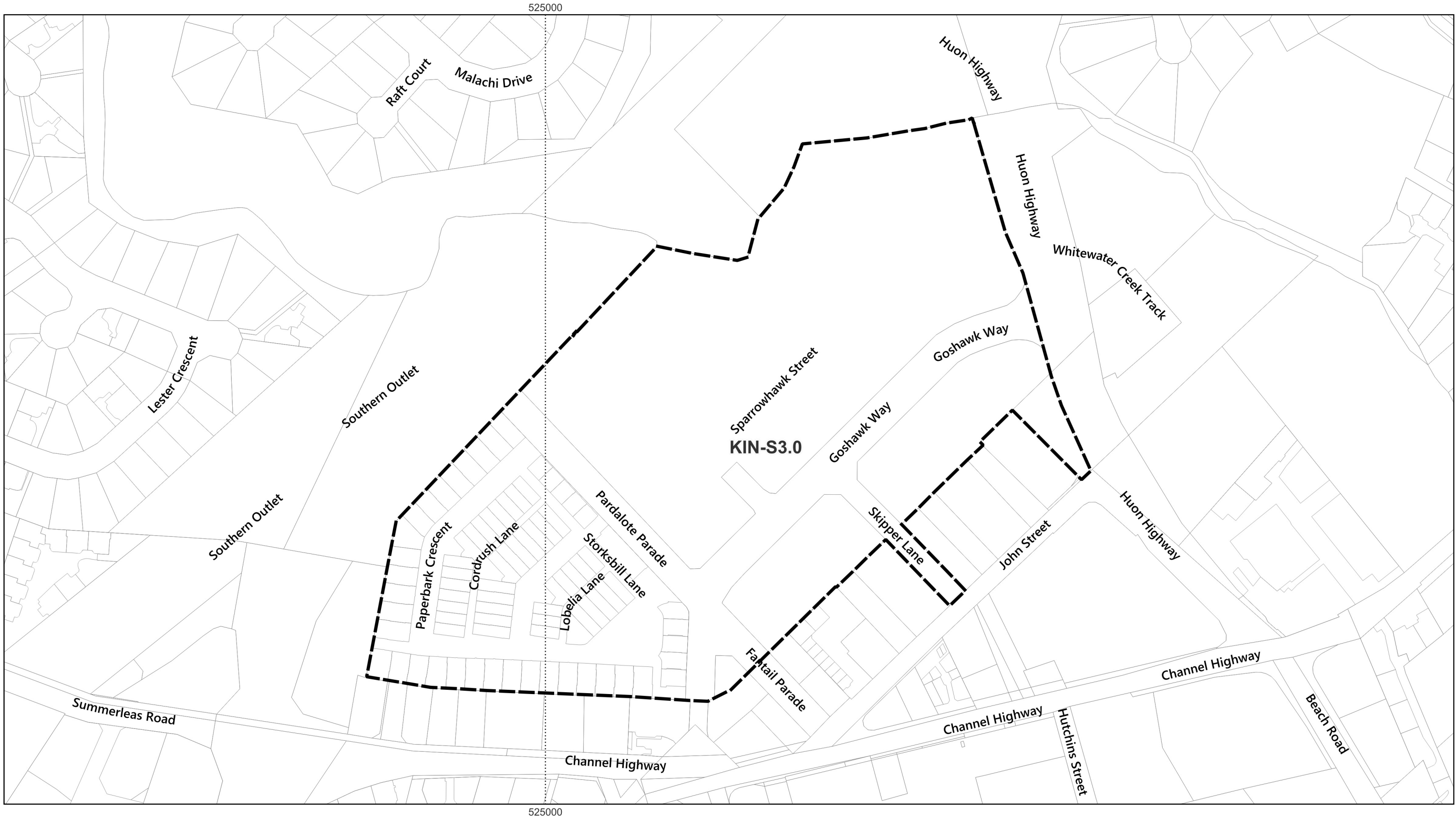
Margate Marina Specific Area Plan

0 40 80 120 160 200 m






Coordinate system: GDA94 MGA Zone 55
Planning data from Kingborough Council
Base topographic data from the LIST © State of Tasmania
Print Date: 17.9.2024 Cadastre Date: 20.8.2024






Legend

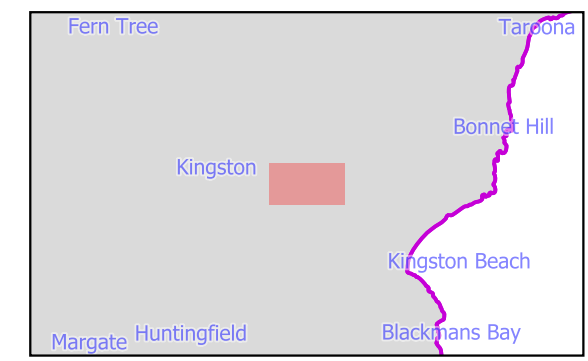
-  General Overlay - Specific Area Plans
-  Land parcels
-  LGA Boundary

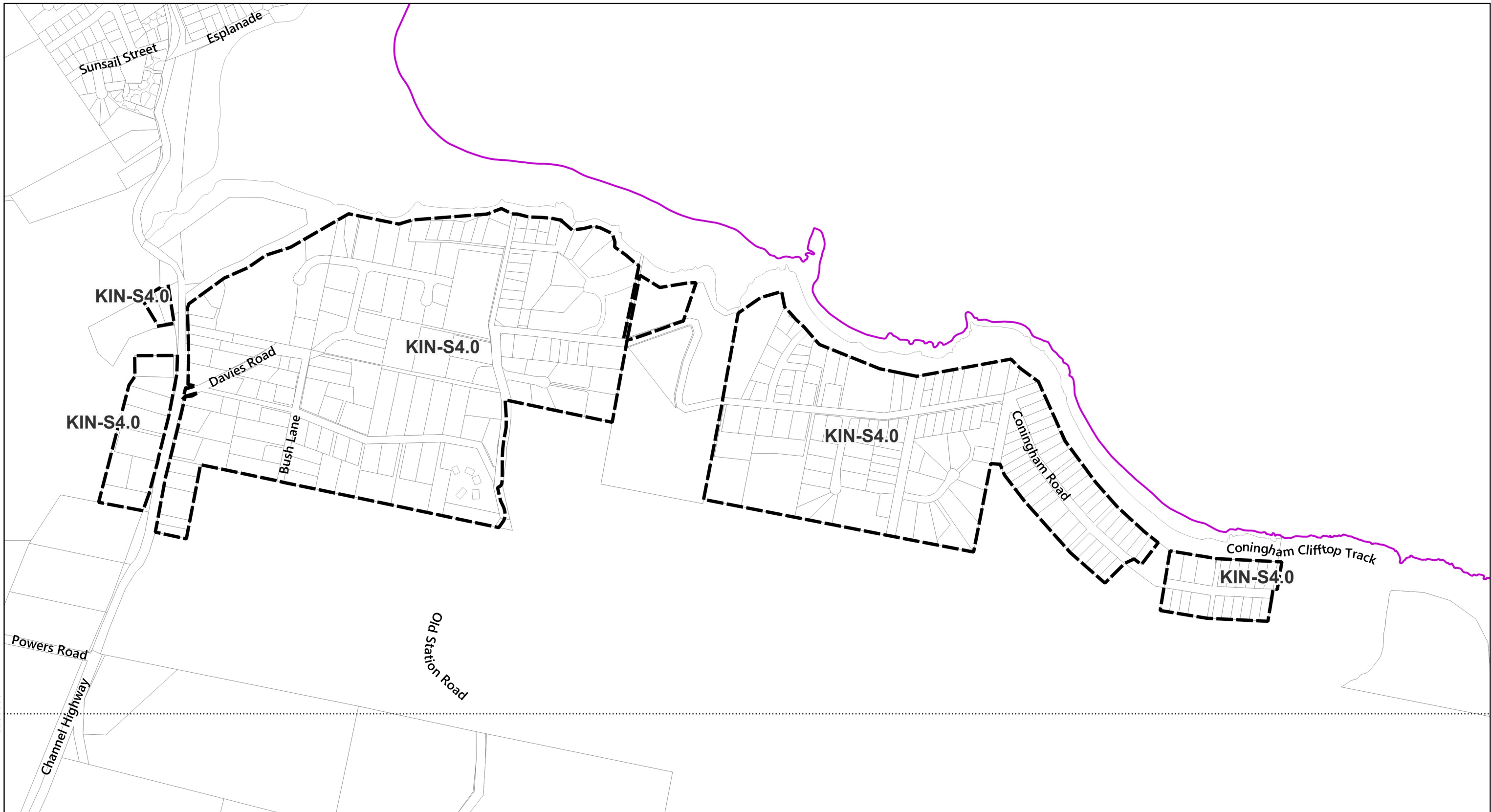


Kingston Park Specific Area Plan






Coordinate system: GDA94 MGA Zone 55
 Planning data from Kingborough Council
 Base topographic data from the LIST © State of Tasmania
 Print Date: 17.9.2024 Cadastre Date: 20.8.2024





5230000

5230000

-  General Overlay - Specific Area Plans
-  Land parcels
-  LGA Boundary

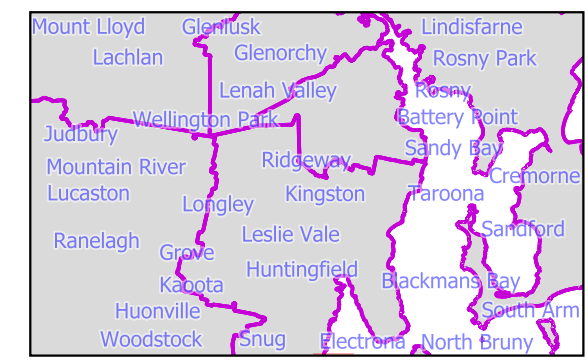


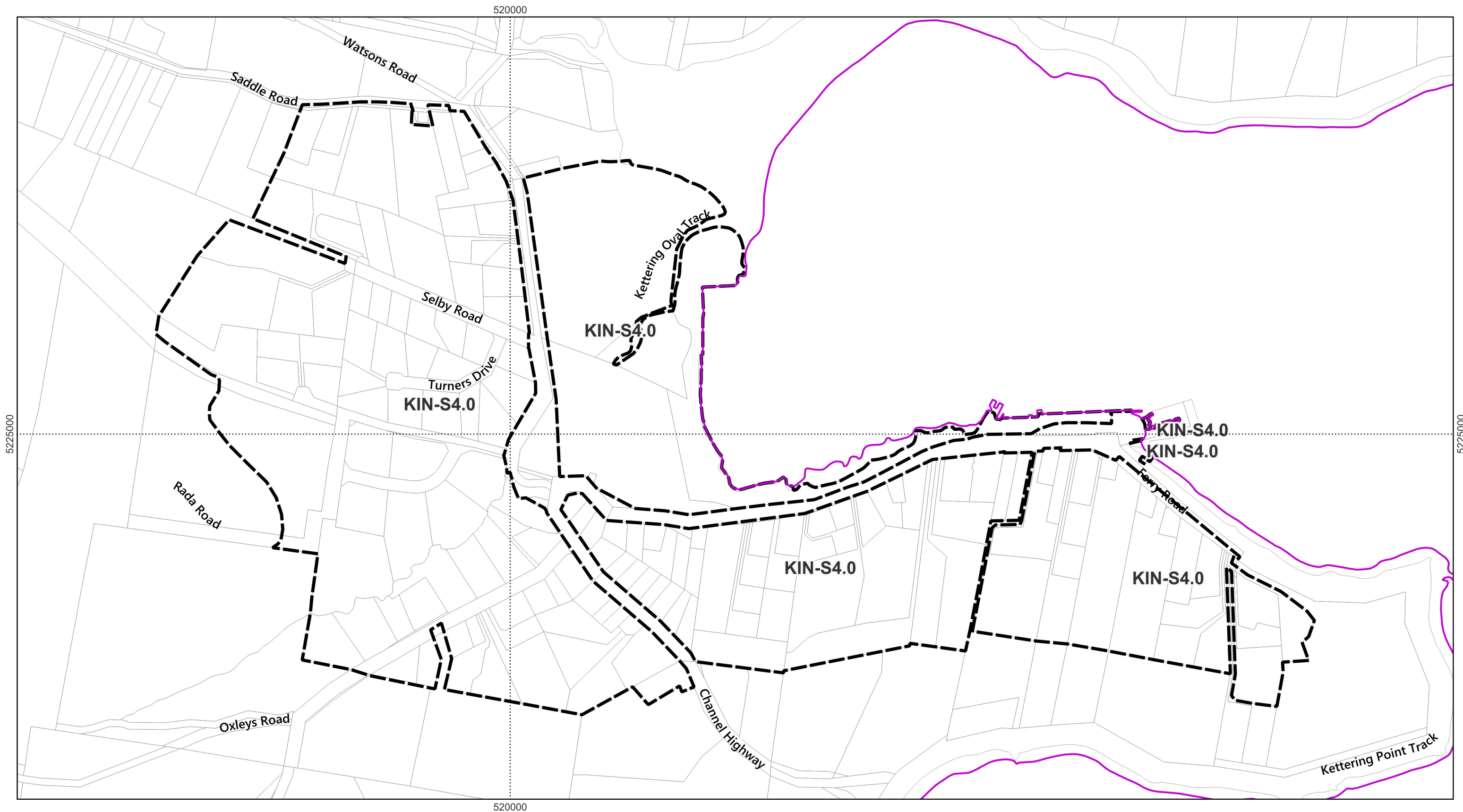
Kingborough Coastal Settlement Specific Area Plan
Map 1/5 - Lower Snug and Coningham




0 100 200 300 400 500 m



Coordinate system: GDA94 MGA Zone 55
Planning data from Kingborough Council
Base topographic data from the LIST © State of Tasmania
Print Date: 17.9.2024 Cadastre Date: 20.8.2024



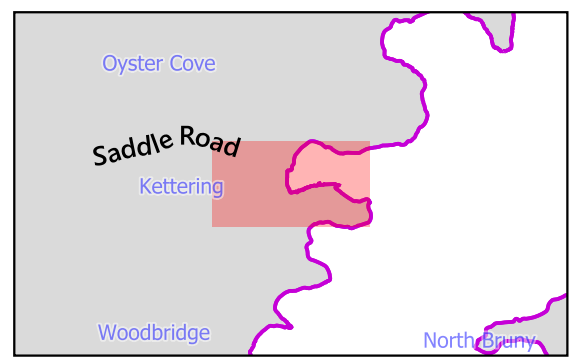


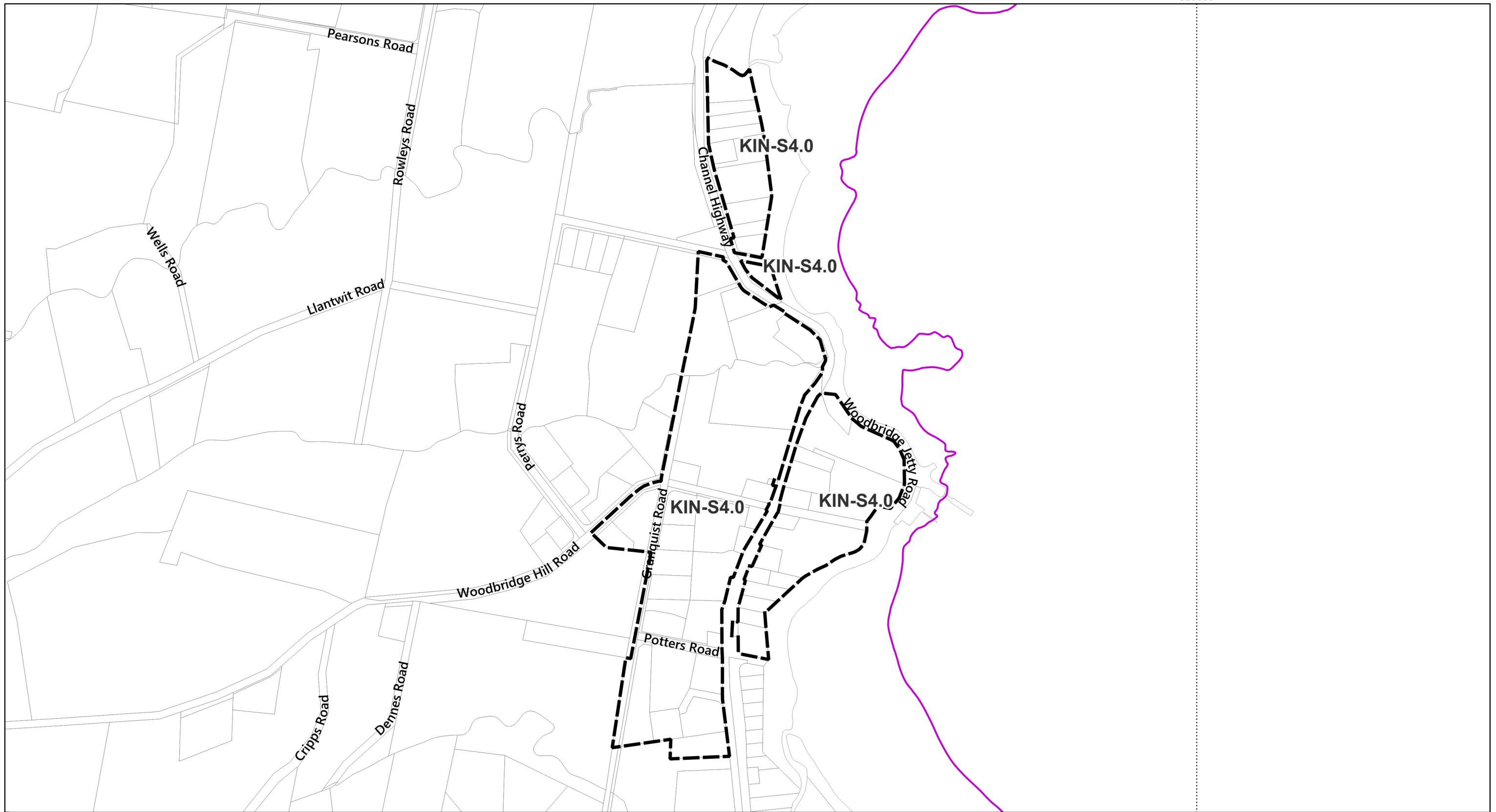
-  General Overlay - Specific Area Plans
-  Land parcels
-  LGA Boundary

Kingborough Coastal Settlement Specific Area Plan
Map 2/5 - Kettering






Coordinate system: GDA94 MGA Zone 55
 Planning data from Kingborough Council
 Base topographic data from the LIST © State of Tasmania
 Print Date: 17.9.2024 Cadastre Date: 20.8.2024





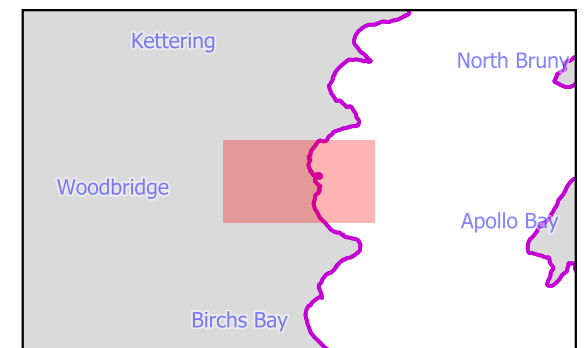
Legend

-  General Overlay - Specific Area Plans
-  Land parcels
-  LGA Boundary

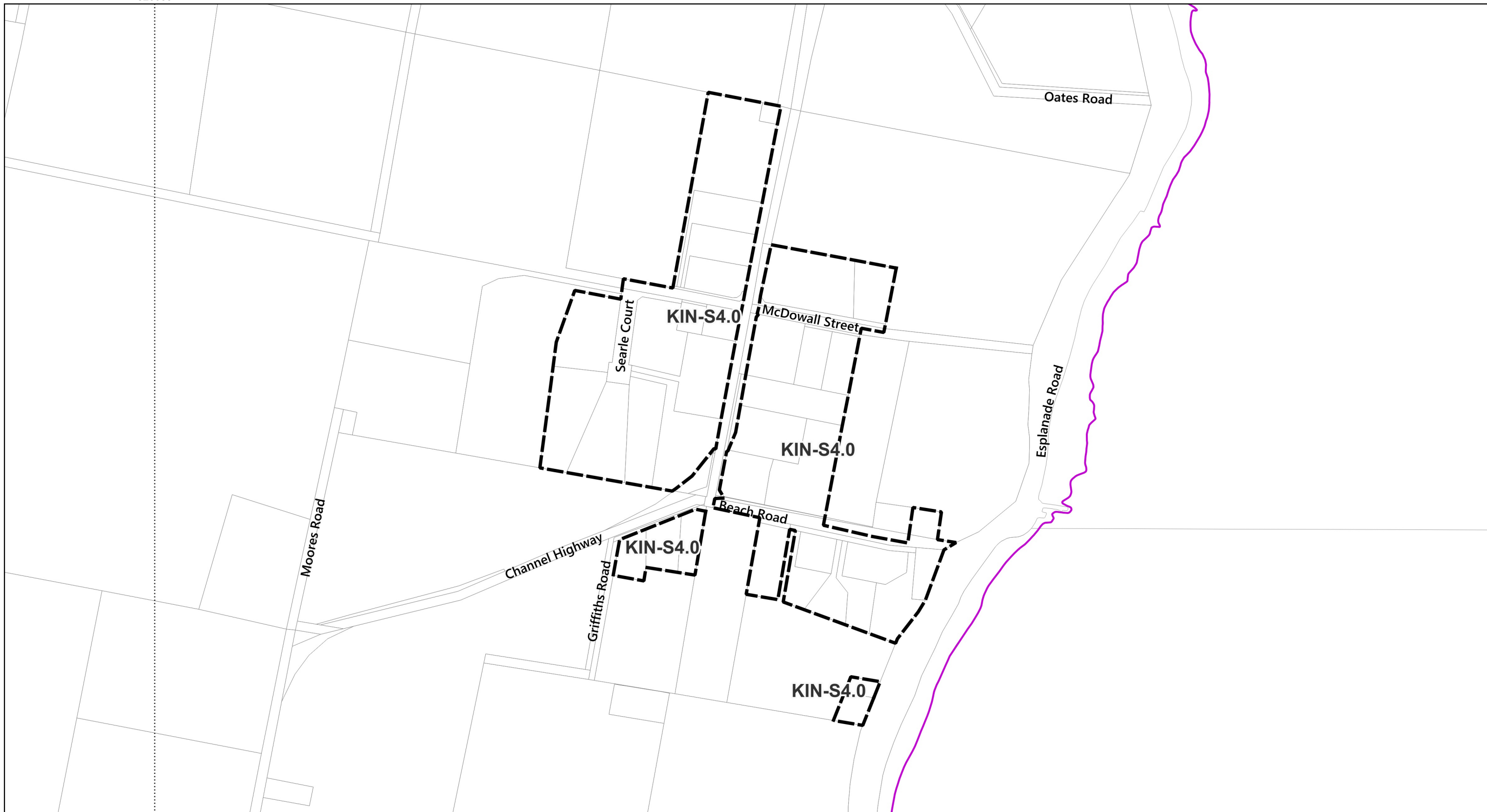
Kingborough Coastal Settlement Specific Area Plan
Map 3/5 - Woodbridge

0 100 200 300 400 500 m

Coordinate system: GDA94 MGA Zone 55
 Planning data from Kingborough Council
 Base topographic data from the LIST © State of Tasmania
 Print Date: 17.9.2024 Cadastre Date: 20.8.2024



520000



520000

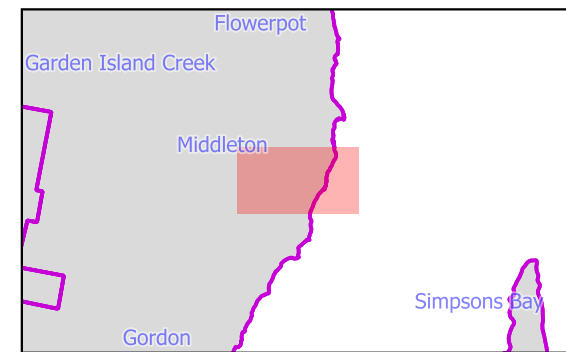
General Overlay - Specific Area Plans
 Land parcels
 LGA Boundary

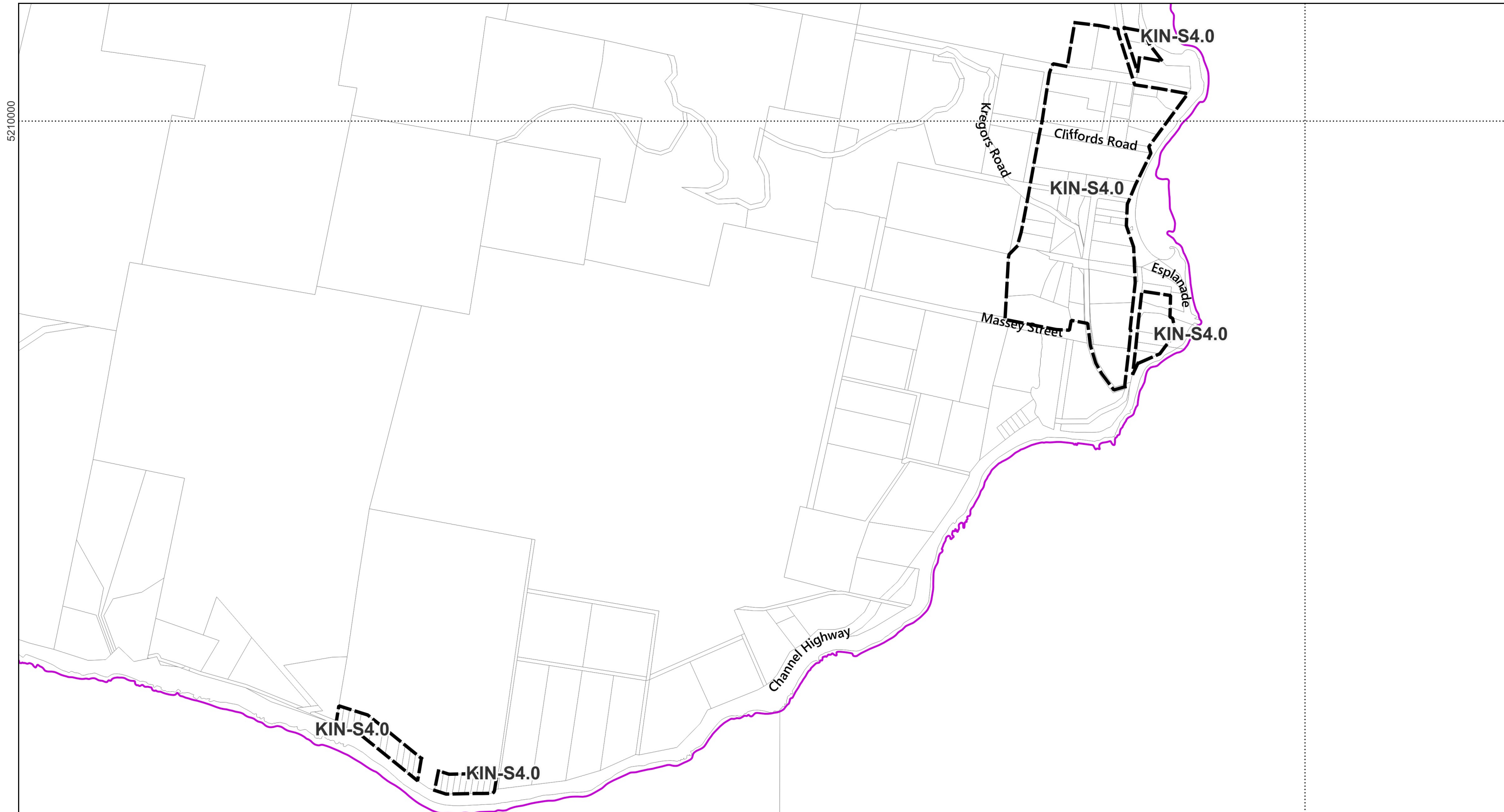
Kingborough Coastal Settlement Specific Area Plan
Map 4/5 - Middleton




0 50 100 150 200 250 m



Coordinate system: GDA94 MGA Zone 55
 Planning data from Kingborough Council
 Base topographic data from the LIST © State of Tasmania
 Print Date: 17.9.2024 Cadastre Date: 20.8.2024



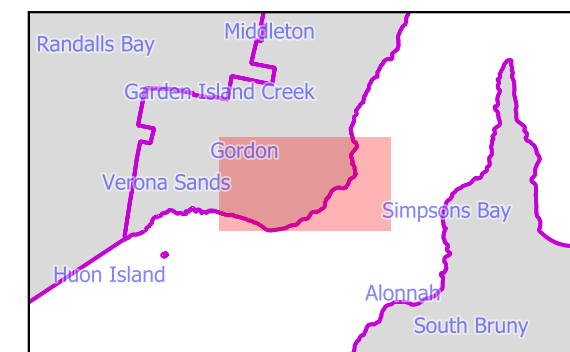


 General Overlay - Specific Area Plans
 Land parcels
 LGA Boundary

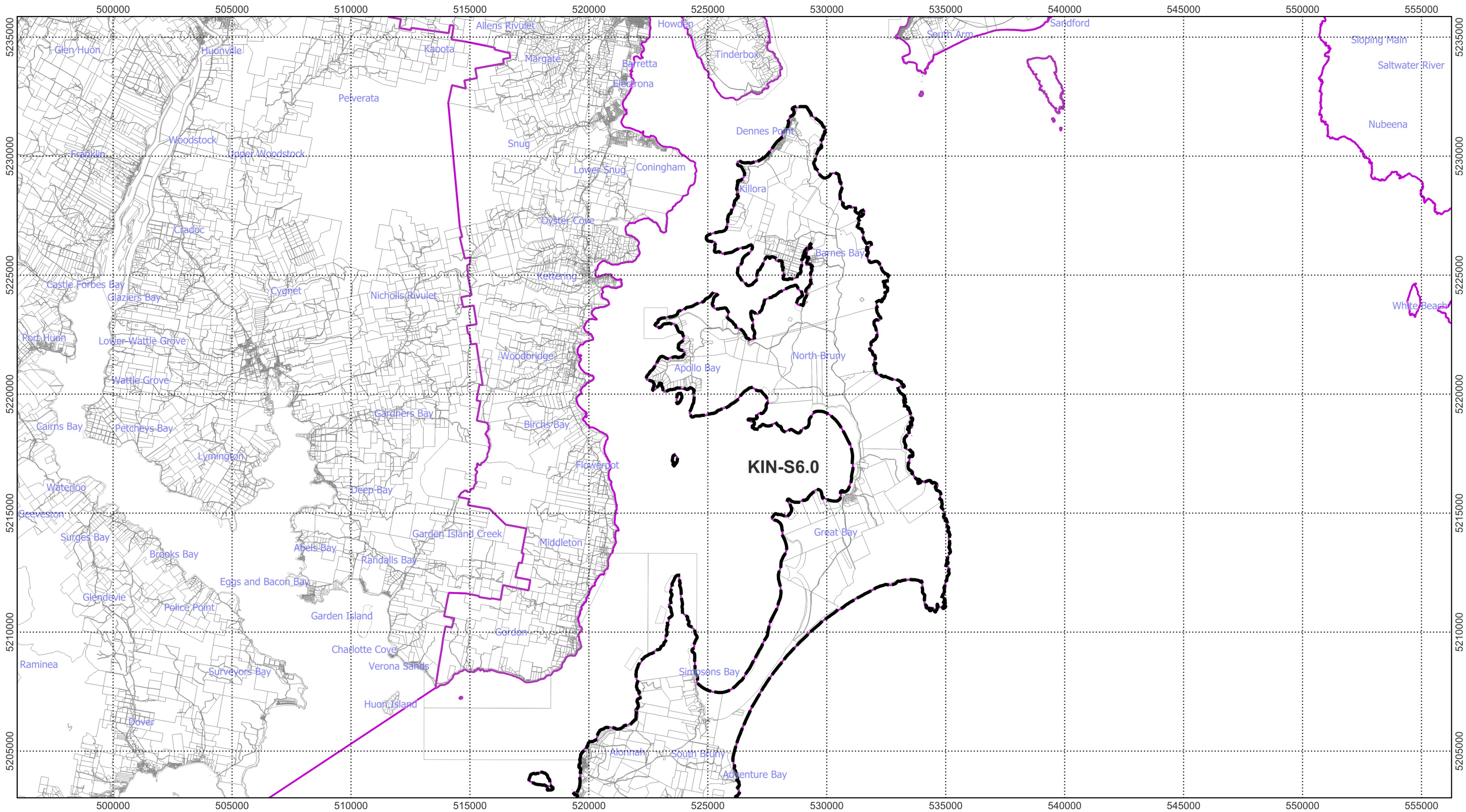
Kingborough Coastal Settlement Specific Area Plan
Map 5/5 - Gordon






Coordinate system: GDA94 MGA Zone 55
 Planning data from Kingborough Council
 Base topographic data from the LIST © State of Tasmania
 Print Date: 17.9.2024 Cadastre Date: 20.8.2024



Tasmanian Planning Scheme - Specific Area Plans: Kingborough Local Provisions Schedule



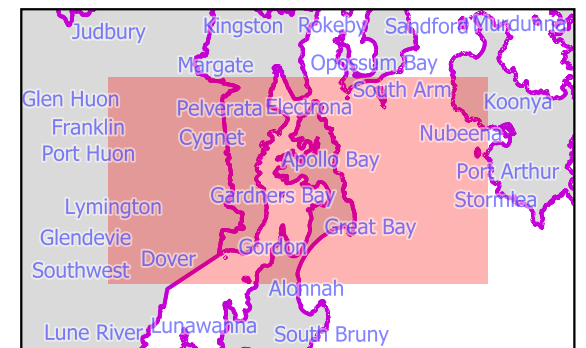
Legend

-  General Overlay - Specific Area Plans
-  Land parcels
-  LGA Boundary

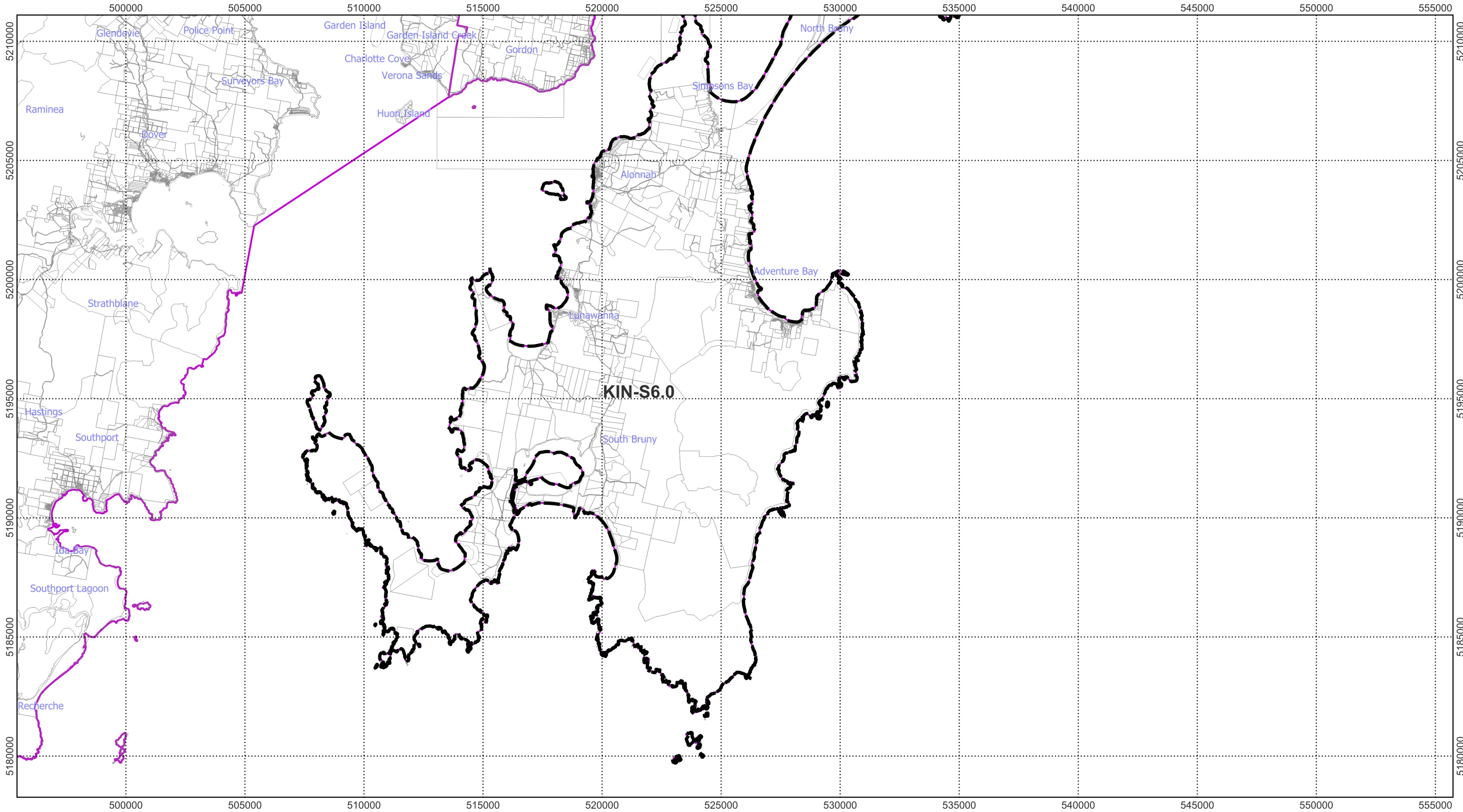
Bruny Island Specific Area Plan Map 1/2



Coordinate system: GDA94 MGA Zone 55
 Planning data from Kingborough Council
 Base topographic data from the LIST © State of Tasmania
 Print Date: 17.9.2024 Cadastre Date: 20.8.2024



Tasmanian Planning Scheme - Specific Area Plans: Kingborough Local Provisions Schedule






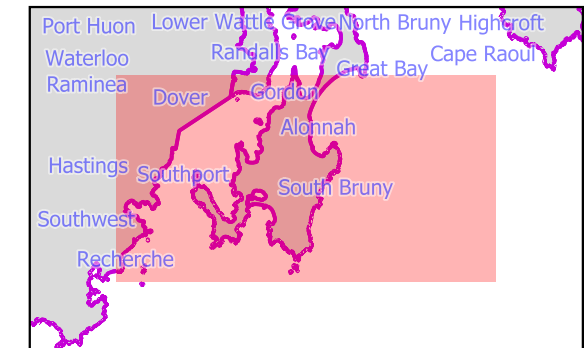
Bruny Island Specific Area Plan Map 2/2

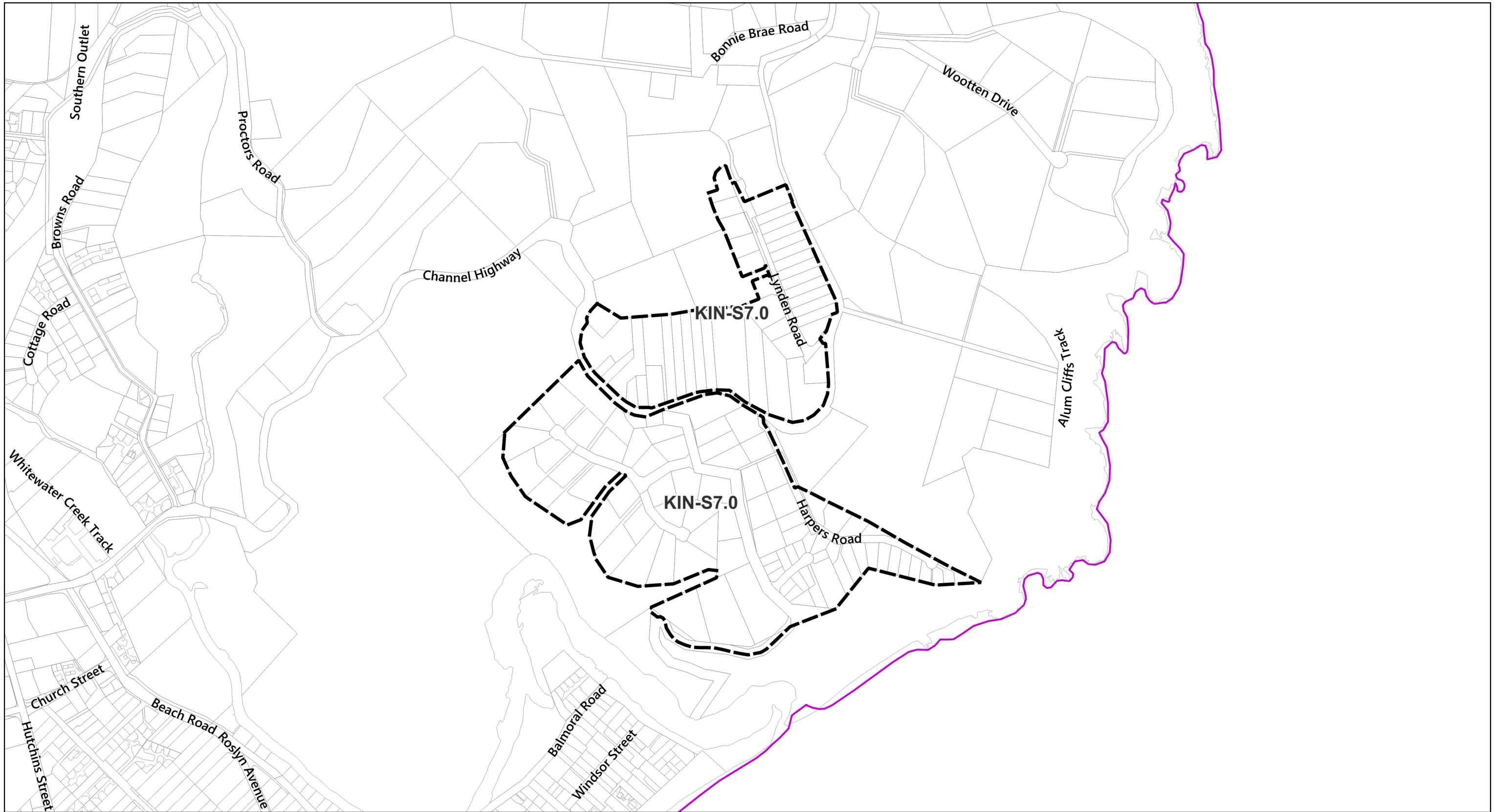





Coordinate system: GDA94 MGA Zone 55
 Planning data from Kingborough Council
 Base topographic data from the LIST © State of Tasmania
 Print Date: 17.9.2024 Cadastre Date: 20.8.2024



-  General Overlay - Specific Area Plans
-  Land parcels
-  LGA Boundary



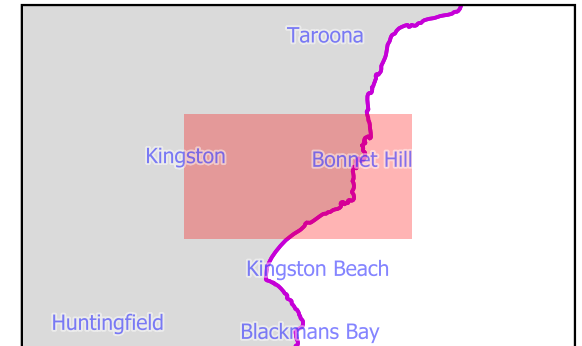


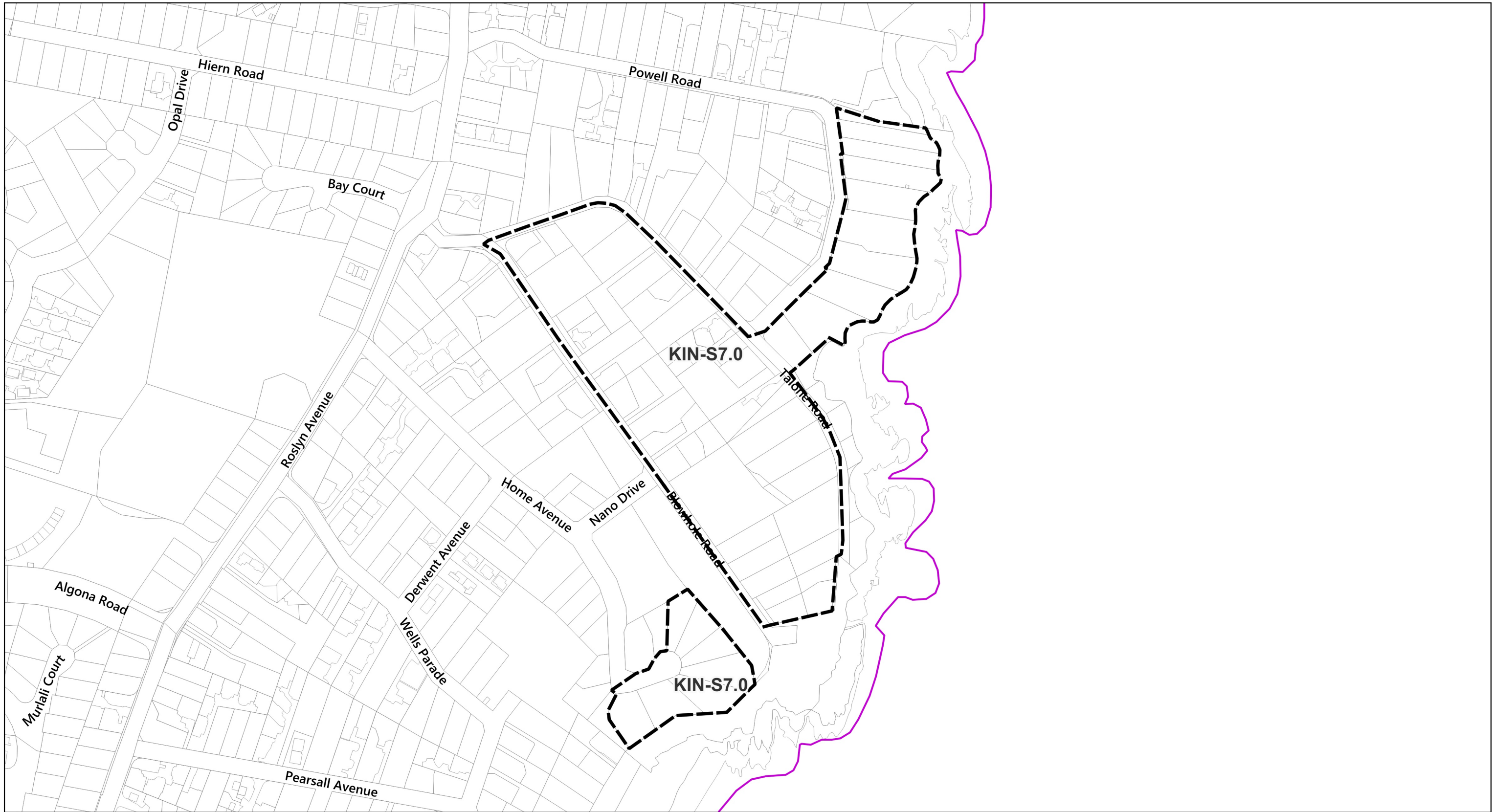
 General Overlay - Specific Area Plans
 Land parcels
 LGA Boundary




Blackmans Bay Bluff and Bonnet Hill Specific Area Plan
Map 1/2 - Bonnet Hill



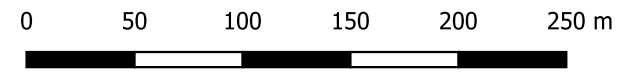
Coordinate system: GDA94 MGA Zone 55
 Planning data from Kingborough Council
 Base topographic data from the LIST © State of Tasmania
 Print Date: 17.9.2024 Cadastre Date: 20.8.2024



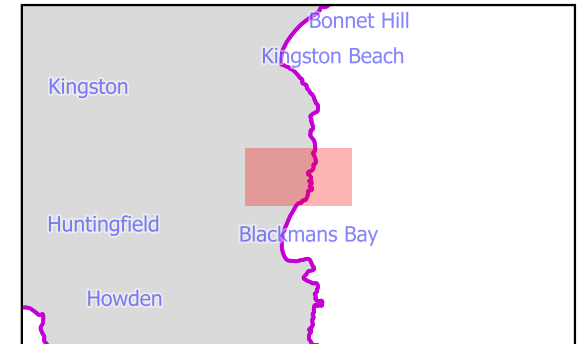


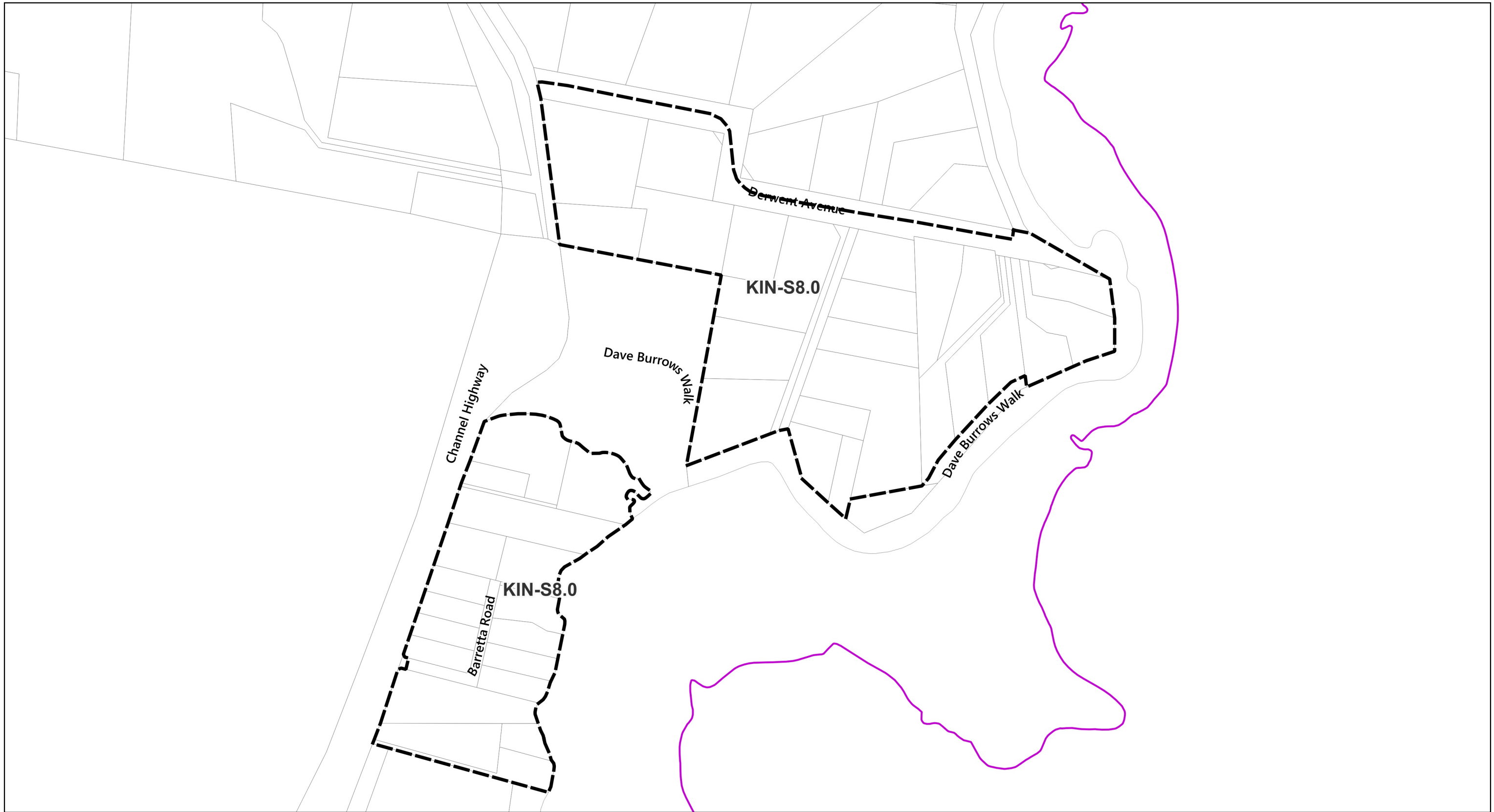
 General Overlay - Specific Area Plans
 Land parcels
 LGA Boundary

Blackmans Bay Bluff and Bonnet Hill Specific Area Plan
Map 2/2 - Blackmans Bay Bluff






Coordinate system: GDA94 MGA Zone 55
 Planning data from Kingborough Council
 Base topographic data from the LIST © State of Tasmania
 Print Date: 17.9.2024 Cadastre Date: 20.8.2024

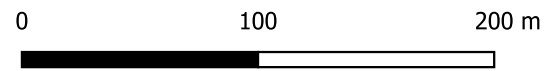




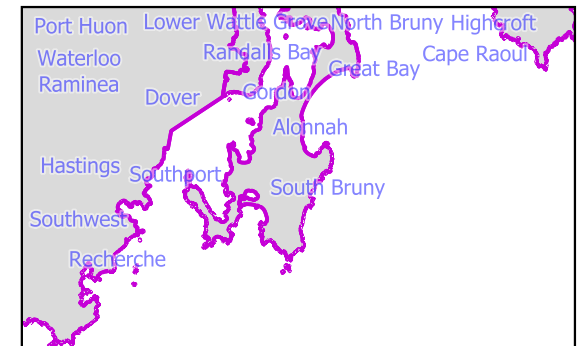
Legend

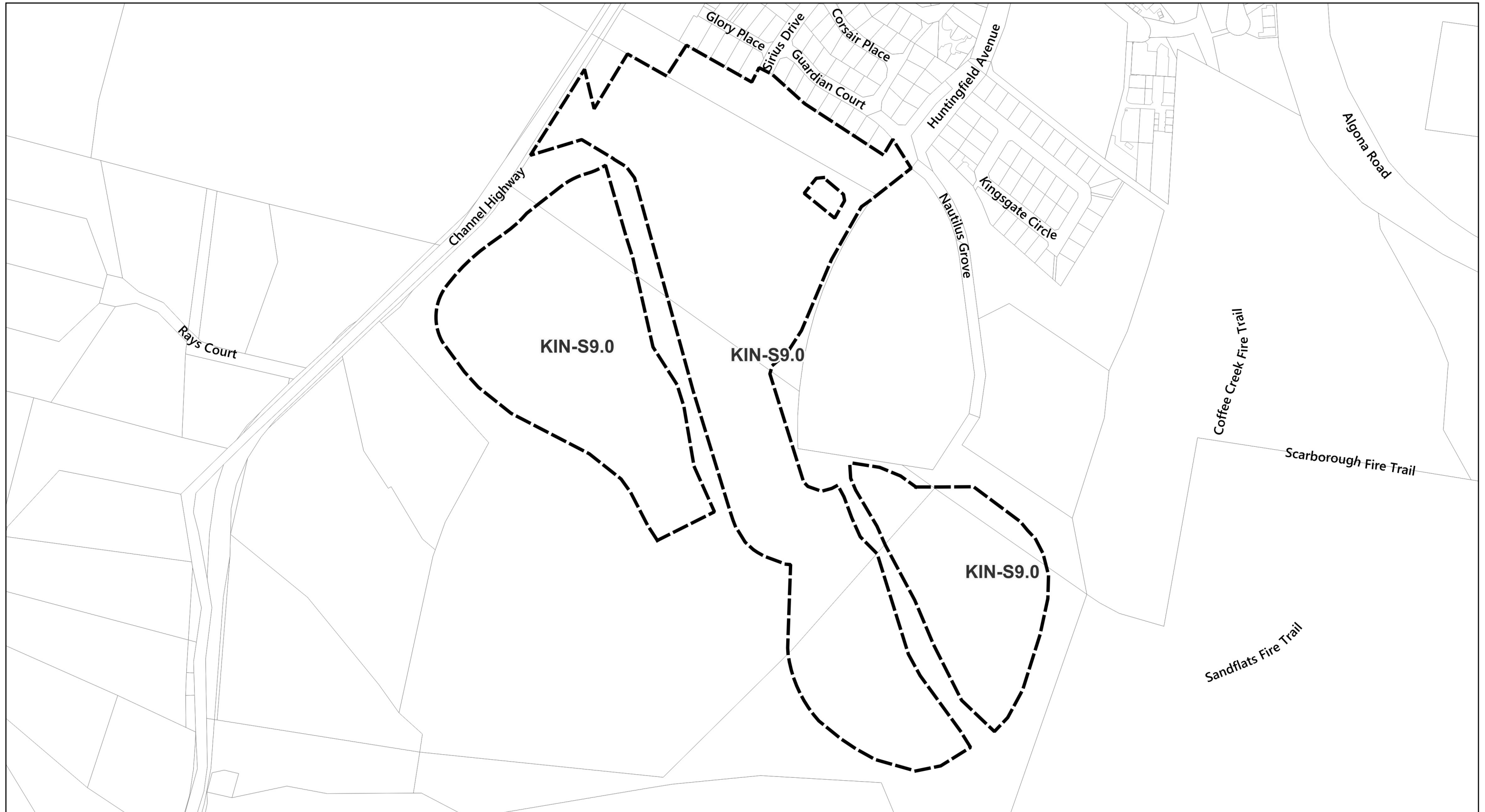
-  General Overlay - Specific Area Plans
-  Land parcels
-  LGA Boundary

Barretta Specific Area Plan






Coordinate system: GDA94 MGA Zone 55
 Planning data from Kingborough Council
 Base topographic data from the LIST © State of Tasmania
 Print Date: 17.9.2024 Cadastre Date: 20.8.2024





Legend

-  KIN-S9.0 Huntingfield Housing Land Supply Order Specific Area Plan
-  Land Parcels
-  LGA Boundary

Huntingfield Housing Land Supply Order Specific Area Plan



0 100 200 m



Coordinate system: GDA94 MGA Zone 55
 Planning data from Kingborough Council
 Base topographic data from the LIST © State of Tasmania
 Print Date: 17.9.2024 Cadastre Date: 20.8.2024

