



Kingston Southern Gateway Vegetation Linkage
 Land parcels
 LGA Boundary

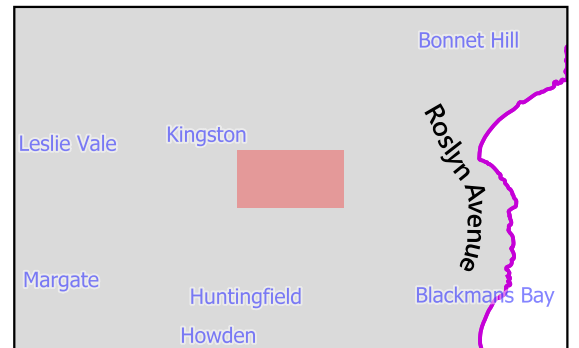


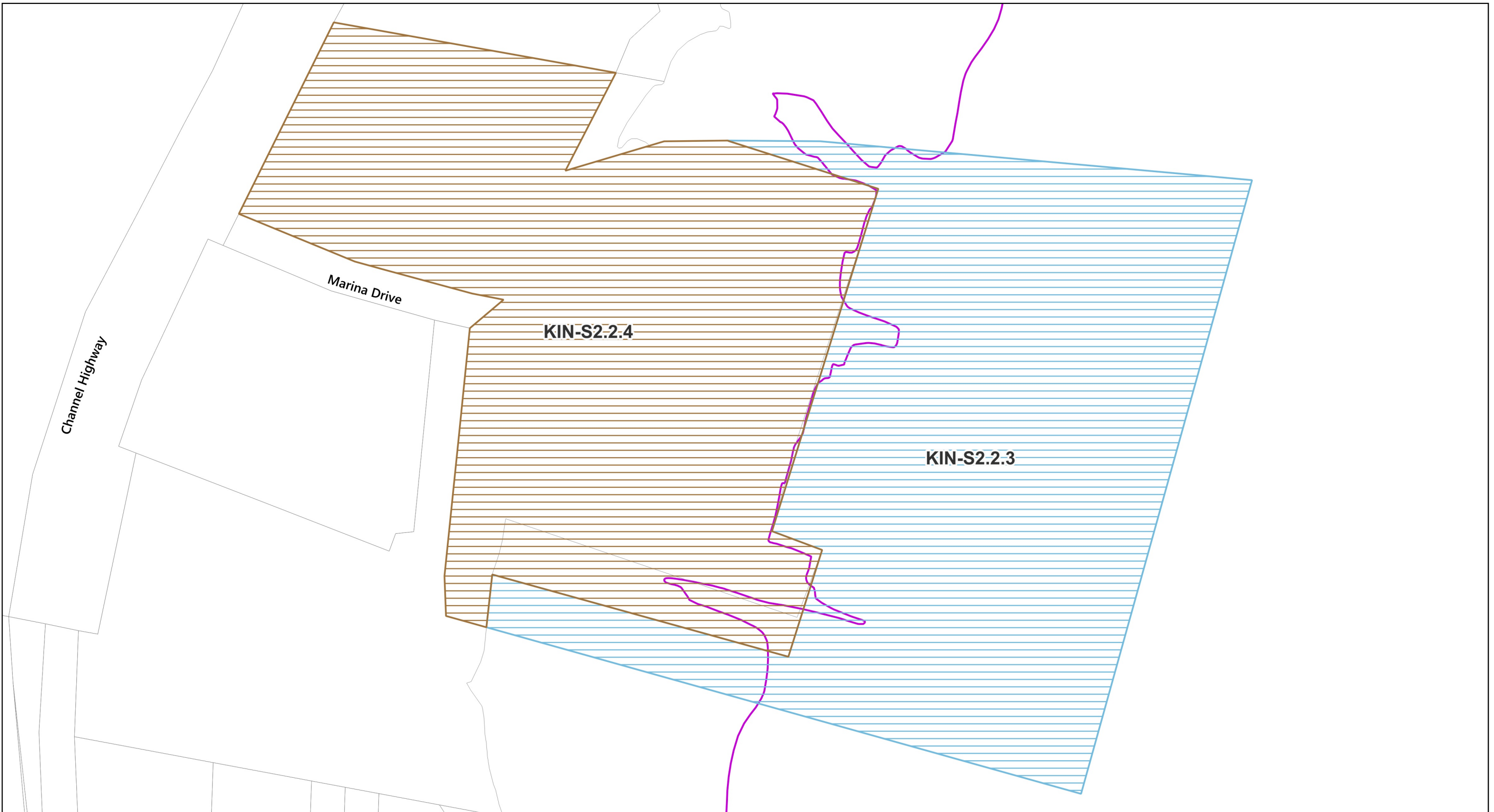
Kingston Southern Gateway Specific Area Plan

0 40 80 120 160 200 m







Coordinate system: GDA94 MGA Zone 55
 Planning data from Kingborough Council
 Base topographic data from the LIST © State of Tasmania
 Print Date: 16.9.2024 Cadastre Date: 20.8.2024





General Overlays - Precincts and Defined Areas Margate Marina

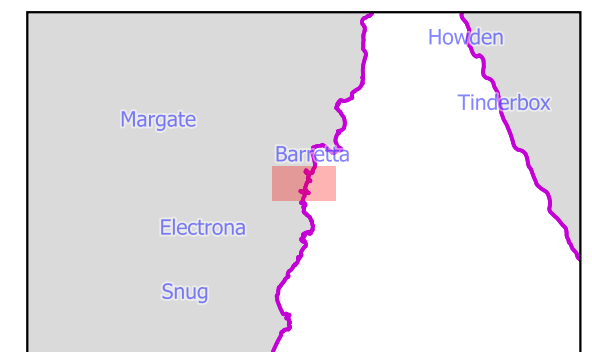
-  Land Based Precinct
-  Water Based Precinct
-  Land parcels
-  LGA Boundary



Margate Marina Specific Area Plan
Precincts and Defined Areas






Coordinate system: GDA94 MGA Zone 55
 Planning data from Kingborough Council
 Base topographic data from the LIST © State of Tasmania
 Print Date: 16.9.2024 Cadastre Date: 20.8.2024





SAP Precincts:

-  Lower Snug and Coningham Precinct
-  Land parcels
-  LGA Boundary

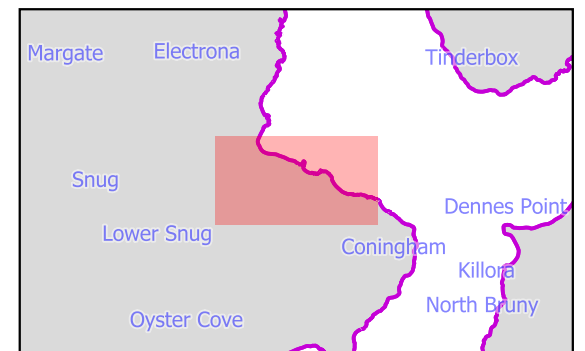


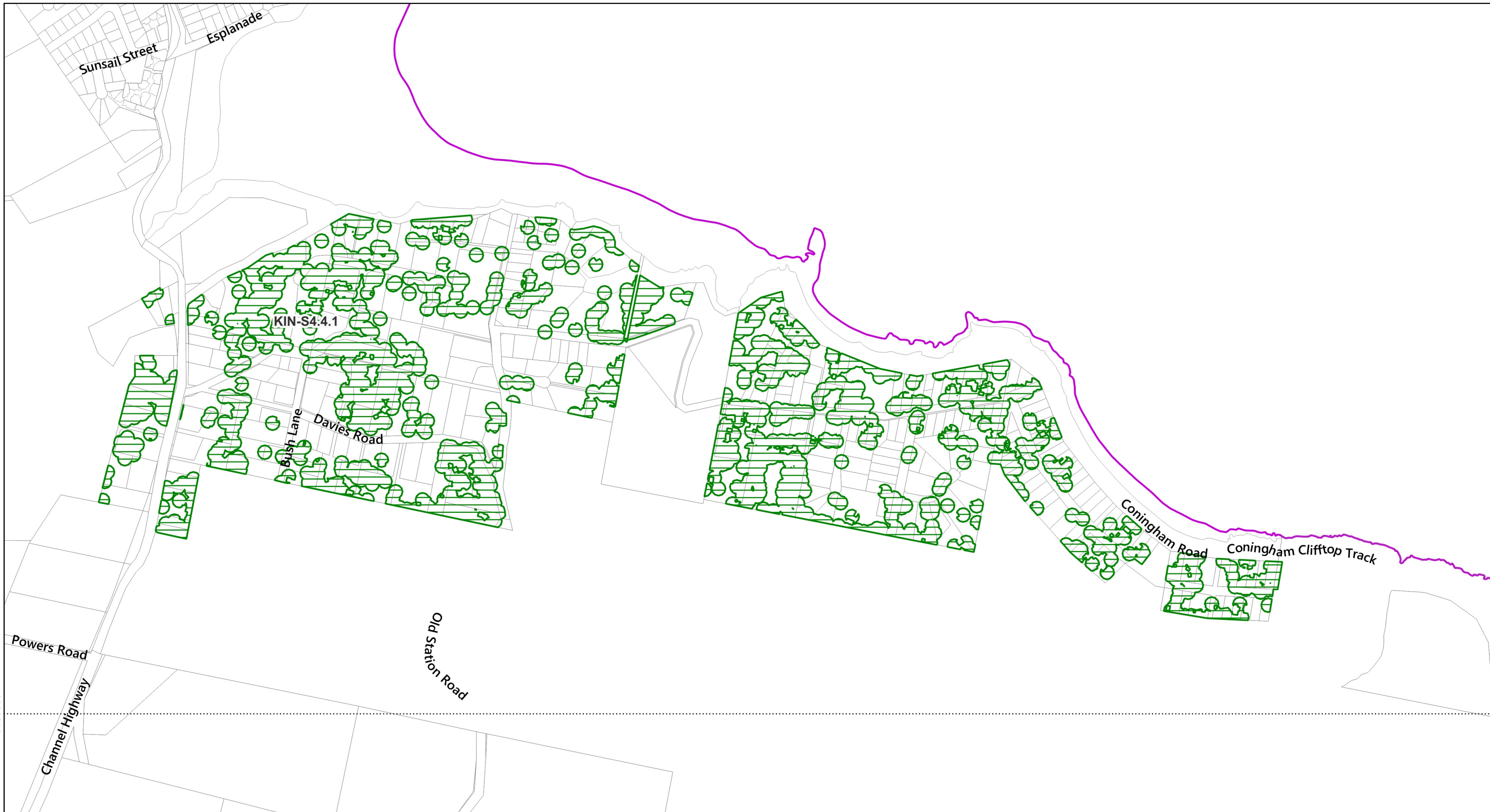
Kingborough Coastal Settlement Specific Area Plan
Lower Snug and Coningham Precinct

0 100 200 300 400 500 m






Coordinate system: GDA94 MGA Zone 55
 Planning data from Kingborough Council
 Base topographic data from the LIST © State of Tasmania
 Print Date: 16.9.2024 Cadastre Date: 20.8.2024





5230000

5230000

-  Lower Snug and Coningham Precinct Vegetation Management Area
-  Land parcels
-  LGA Boundary

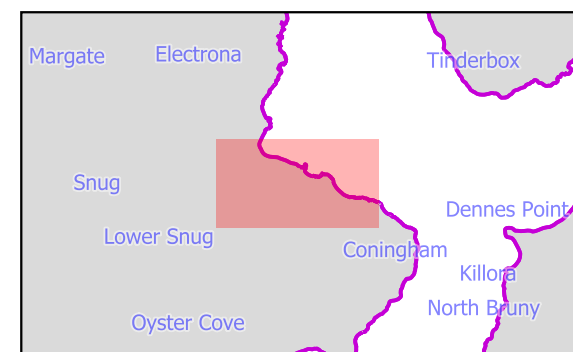


Kingborough Coastal Settlement Specific Area Plan

0 100 200 300 400 500 m






Coordinate system: GDA94 MGA Zone 55
 Planning data from Kingborough Council
 Base topographic data from the LIST © State of Tasmania
 Print Date: 16.9.2024 Cadastre Date: 20.8.2024





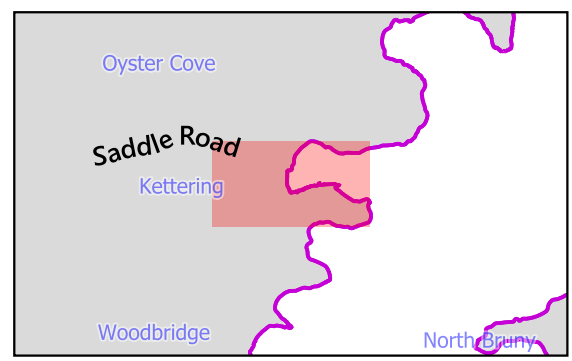
SAP Precincts:

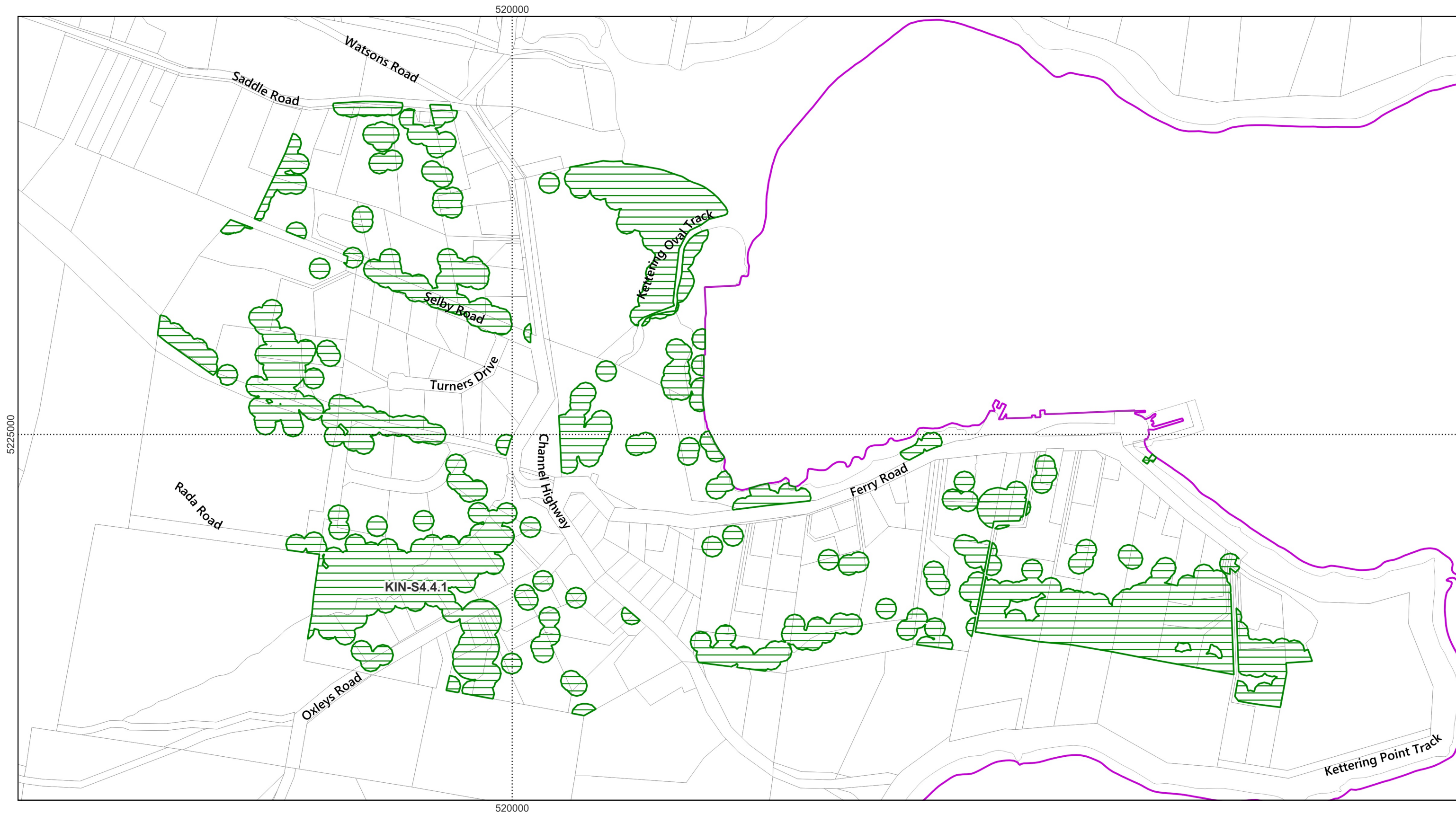
-  Kettering Precinct
-  Land parcels
-  LGA Boundary

Kingborough Coastal Settlement Specific Area Plan
Kettering Precinct






Coordinate system: GDA94 MGA Zone 55
 Planning data from Kingborough Council
 Base topographic data from the LIST © State of Tasmania
 Print Date: 16.9.2024 Cadastre Date: 20.8.2024






Legend

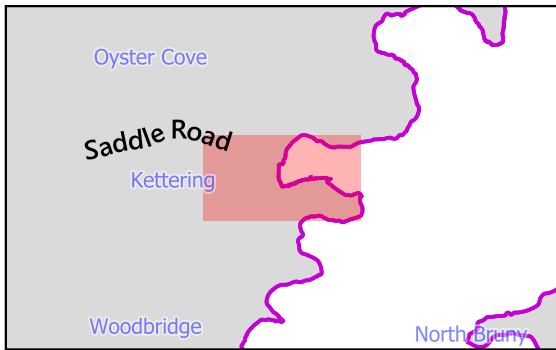
-  Kettering Precinct Vegetation Management Area
-  Land parcels
-  LGA Boundary

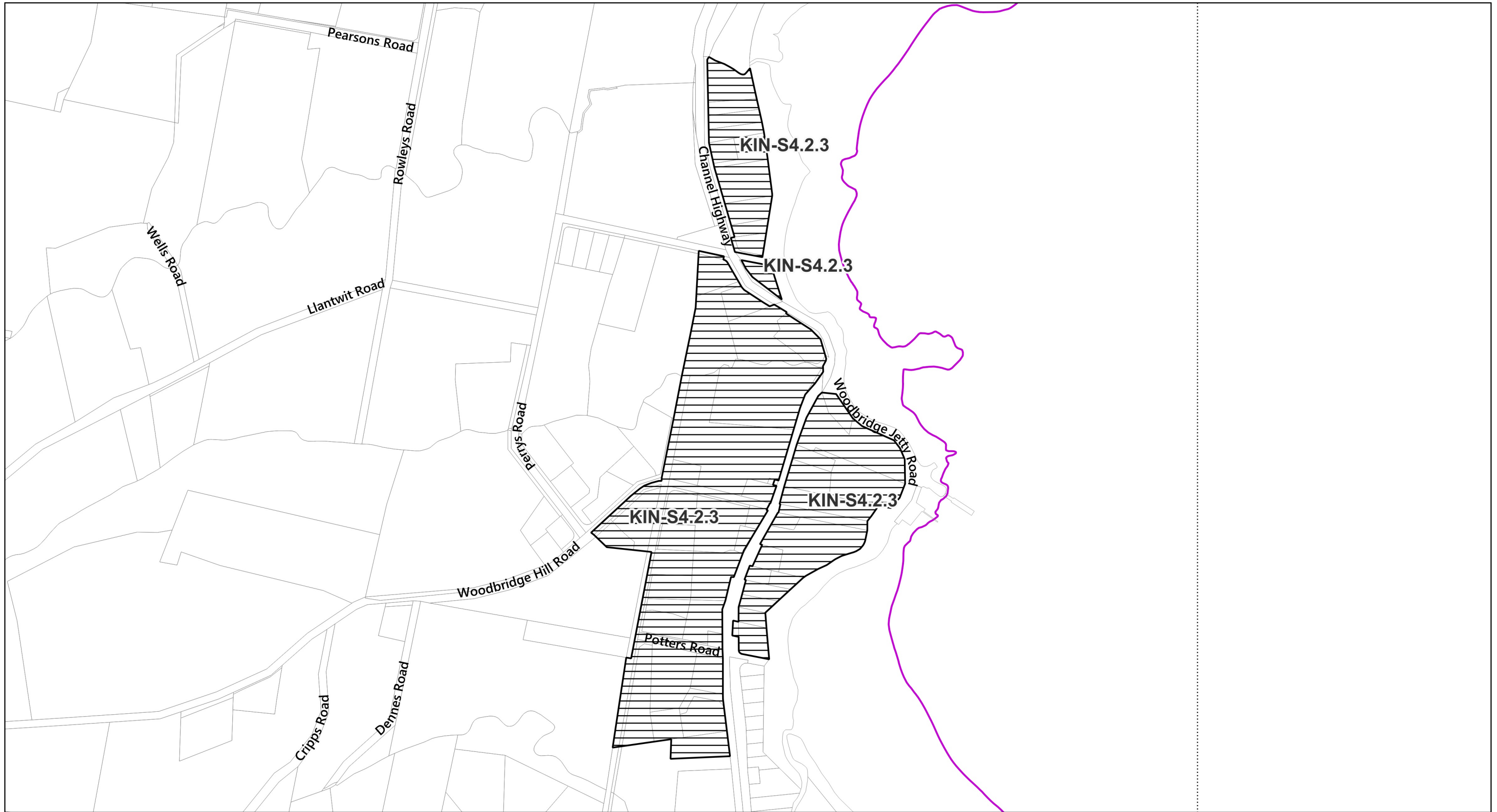
Kingborough Coastal Settlement Specific Area Plan

0 100 200 300 400 500 m






Coordinate system: GDA94 MGA Zone 55
 Planning data from Kingborough Council
 Base topographic data from the LIST © State of Tasmania
 Print Date: 16.9.2024 Cadastre Date: 20.8.2024





SAP Precincts:

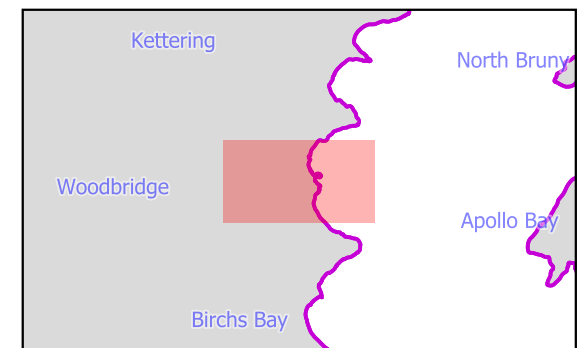
-  Woodbridge Precinct
-  Land parcels
-  LGA Boundary

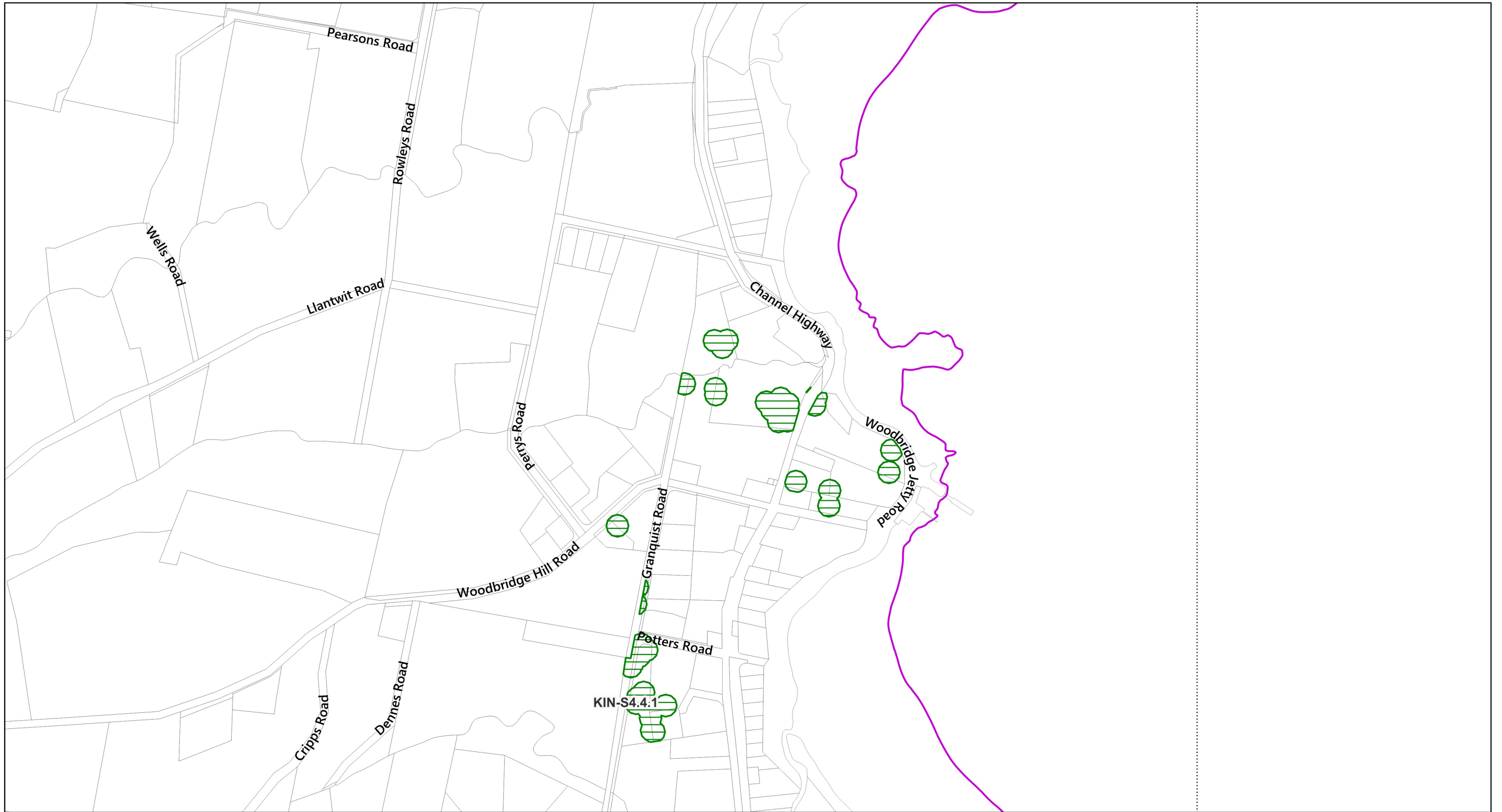
Kingborough Coastal Settlement Specific Area Plan
Woodbridge Precinct




0 100 200 300 400 500 m



Coordinate system: GDA94 MGA Zone 55
 Planning data from Kingborough Council
 Base topographic data from the LIST © State of Tasmania
 Print Date: 16.9.2024 Cadastre Date: 20.8.2024





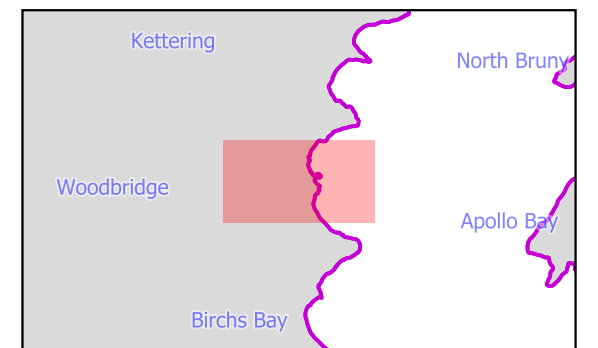
-  Woodbridge Precinct Vegetation Management Area
-  Land parcels
-  LGA Boundary

Kingborough Coastal Settlement Specific Area Plan

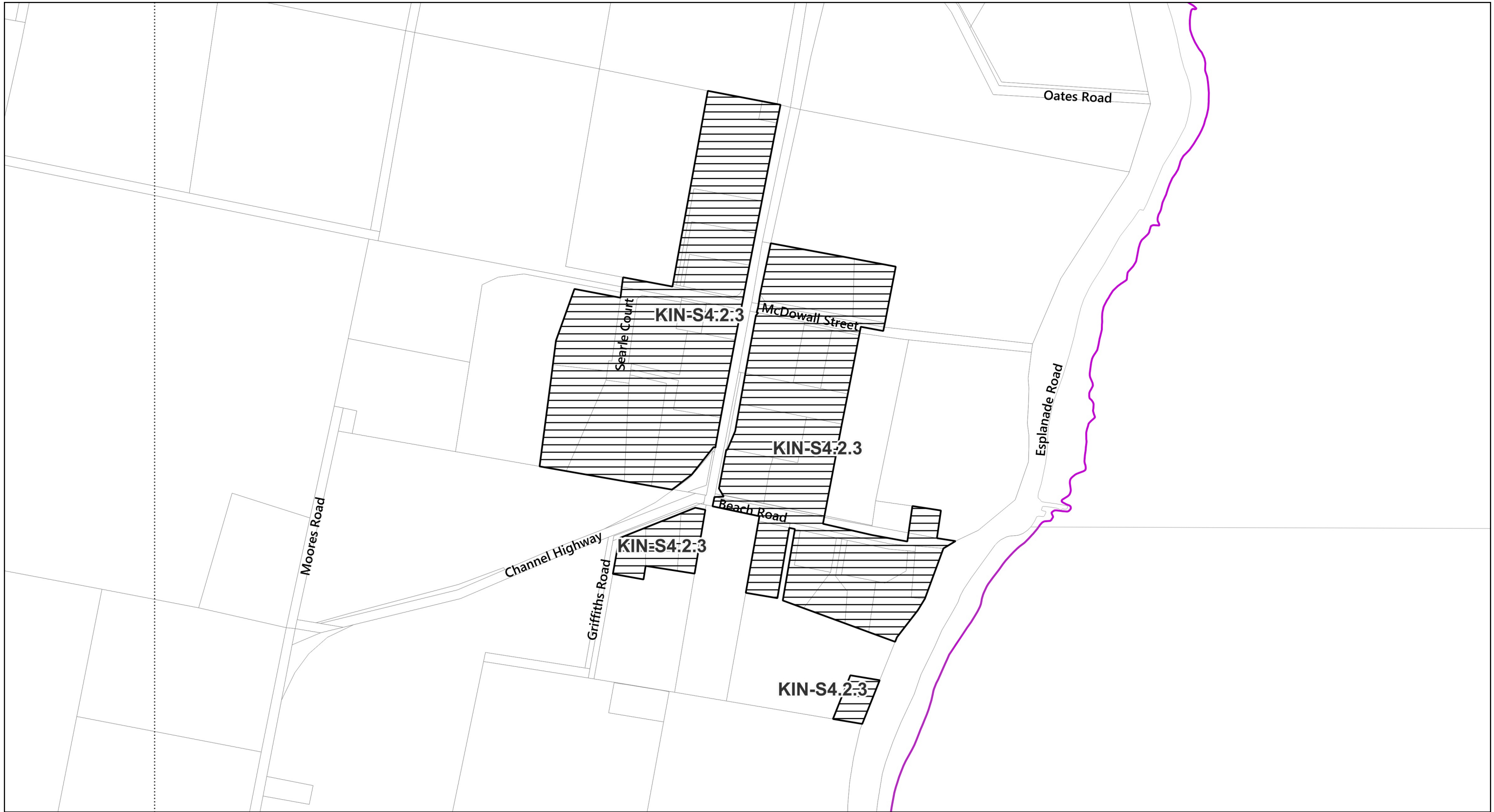
0 100 200 300 400 500 m



Coordinate system: GDA94 MGA Zone 55
 Planning data from Kingborough Council
 Base topographic data from the LIST © State of Tasmania
 Print Date: 16.9.2024 Cadastre Date: 20.8.2024






520000



520000

SAP Precincts:

-  Middleton Precinct
-  Land parcels
-  LGA Boundary

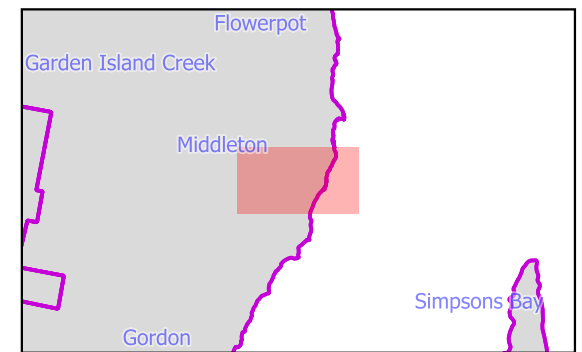


Kingborough Coastal Settlement Specific Area Plan
Middleton Precinct

0 50 100 150 200 250 m






Coordinate system: GDA94 MGA Zone 55
 Planning data from Kingborough Council
 Base topographic data from the LIST © State of Tasmania
 Print Date: 16.9.2024 Cadastre Date: 20.8.2024



520000

520000



-  Middleton Precinct Vegetation Management Area
-  Land parcels
-  LGA Boundary

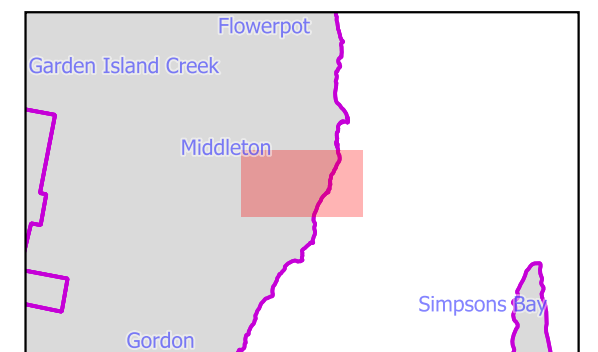


Kingborough Coastal Settlement Specific Area Plan

0 50 100 150 200 250 m



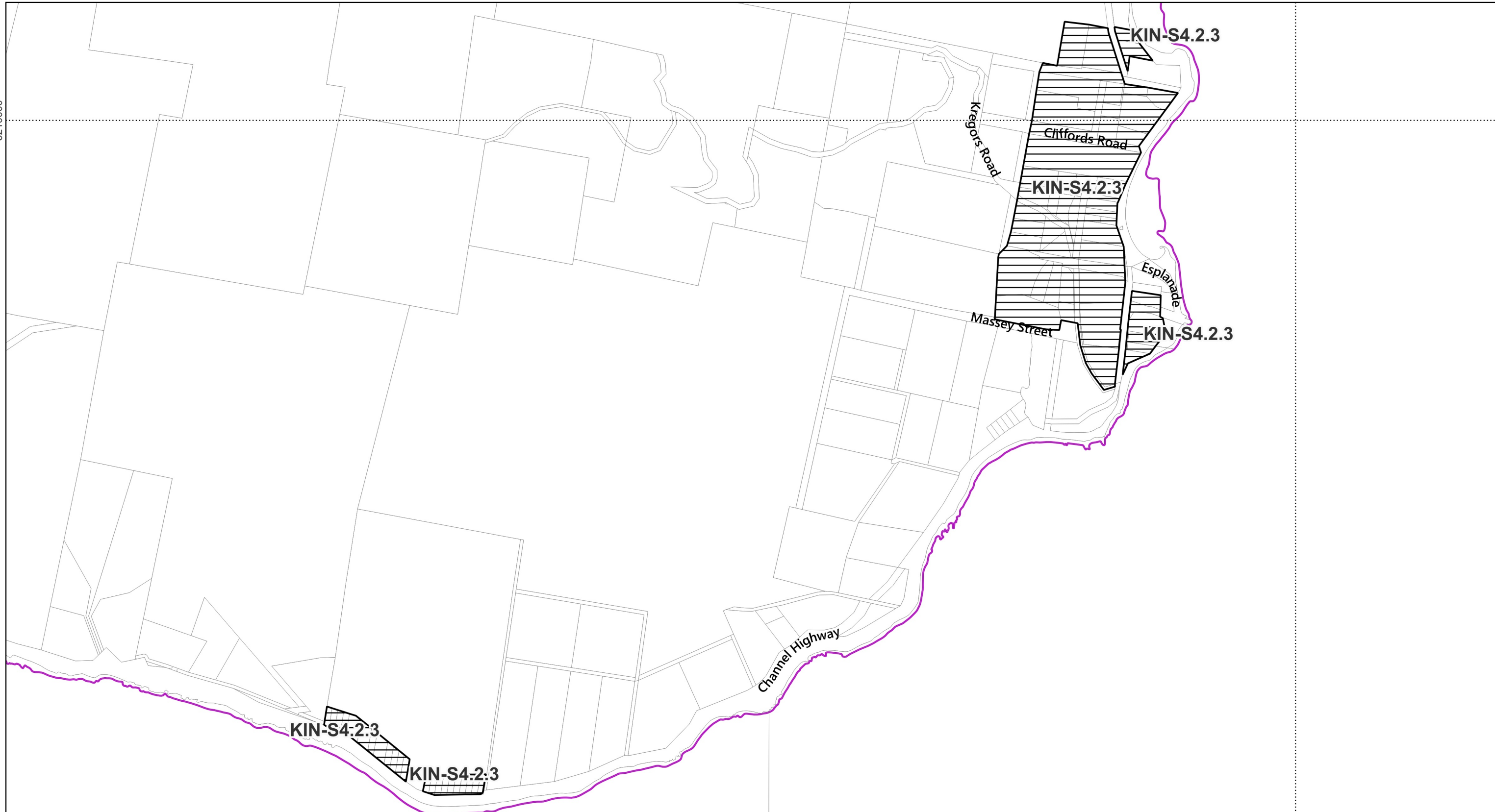
Coordinate system: GDA94 MGA Zone 55
 Planning data from Kingborough Council
 Base topographic data from the LIST © State of Tasmania
 Print Date: 16.9.2024 Cadastre Date: 20.8.2024



520000




5210000

5210000




520000

SAP Precincts:

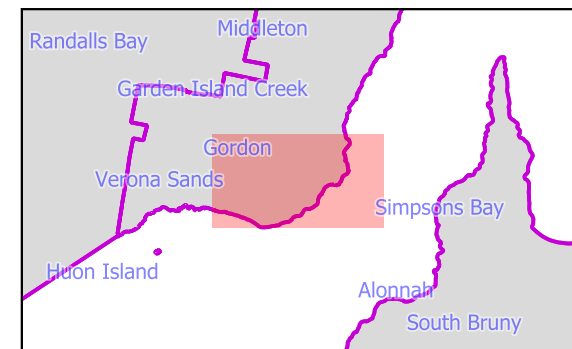
-  Gordon Precinct
-  Land parcels
-  LGA Boundary

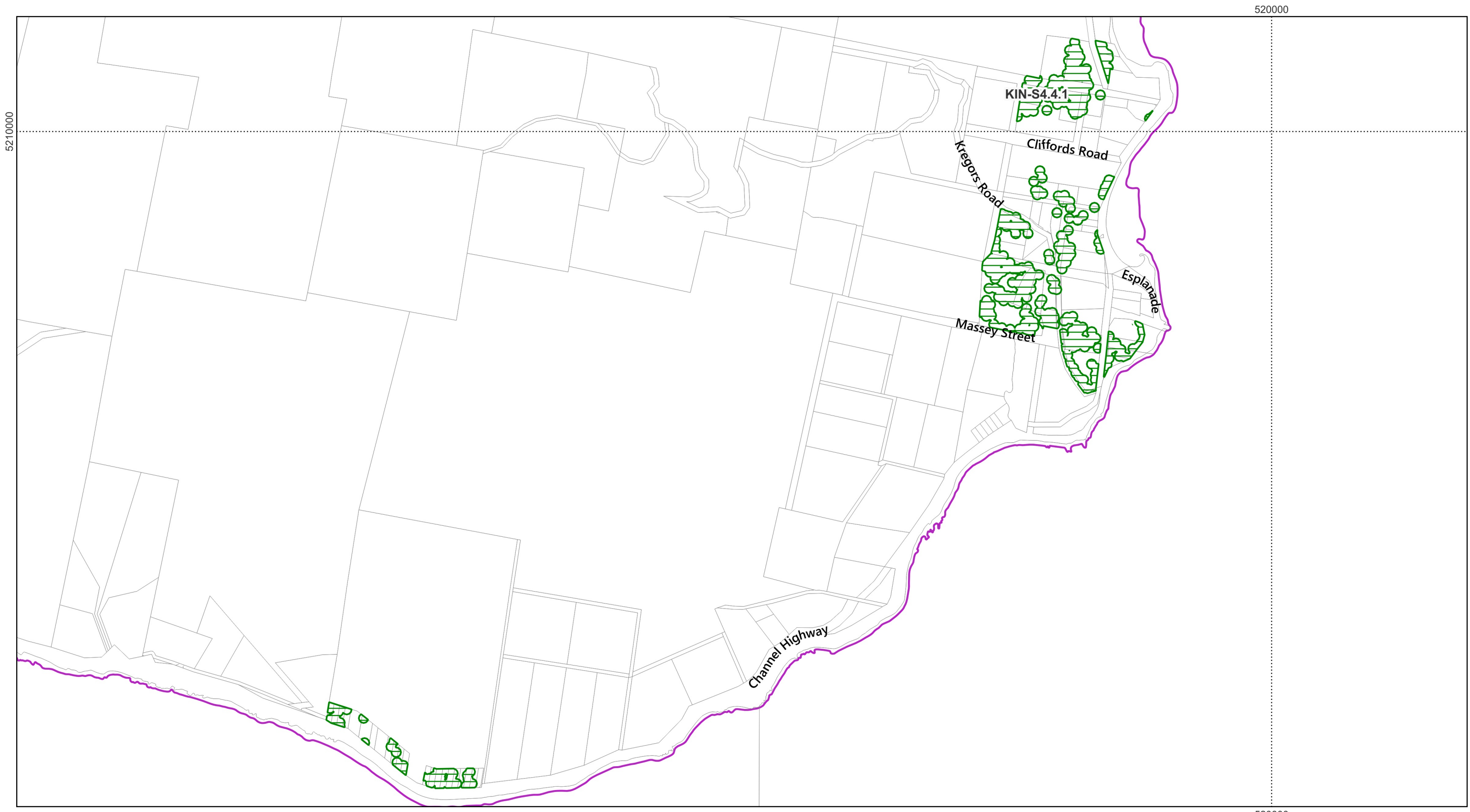


Kingborough Coastal Settlement Specific Area Plan
Gordon Precinct






Coordinate system: GDA94 MGA Zone 55
 Planning data from Kingborough Council
 Base topographic data from the LIST © State of Tasmania
 Print Date: 16.9.2024 Cadastre Date: 20.8.2024



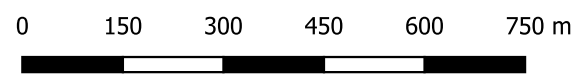


Legend

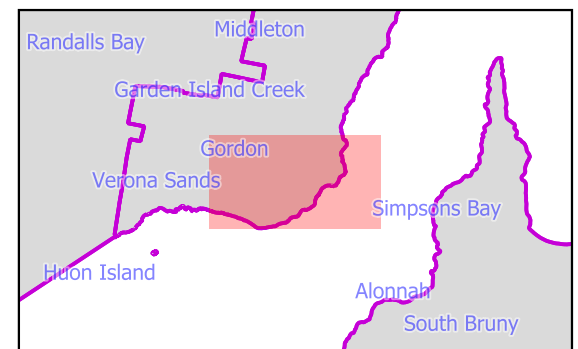
-  Gordon Precinct Vegetation Management Areas
-  Land parcels
-  LGA Boundary



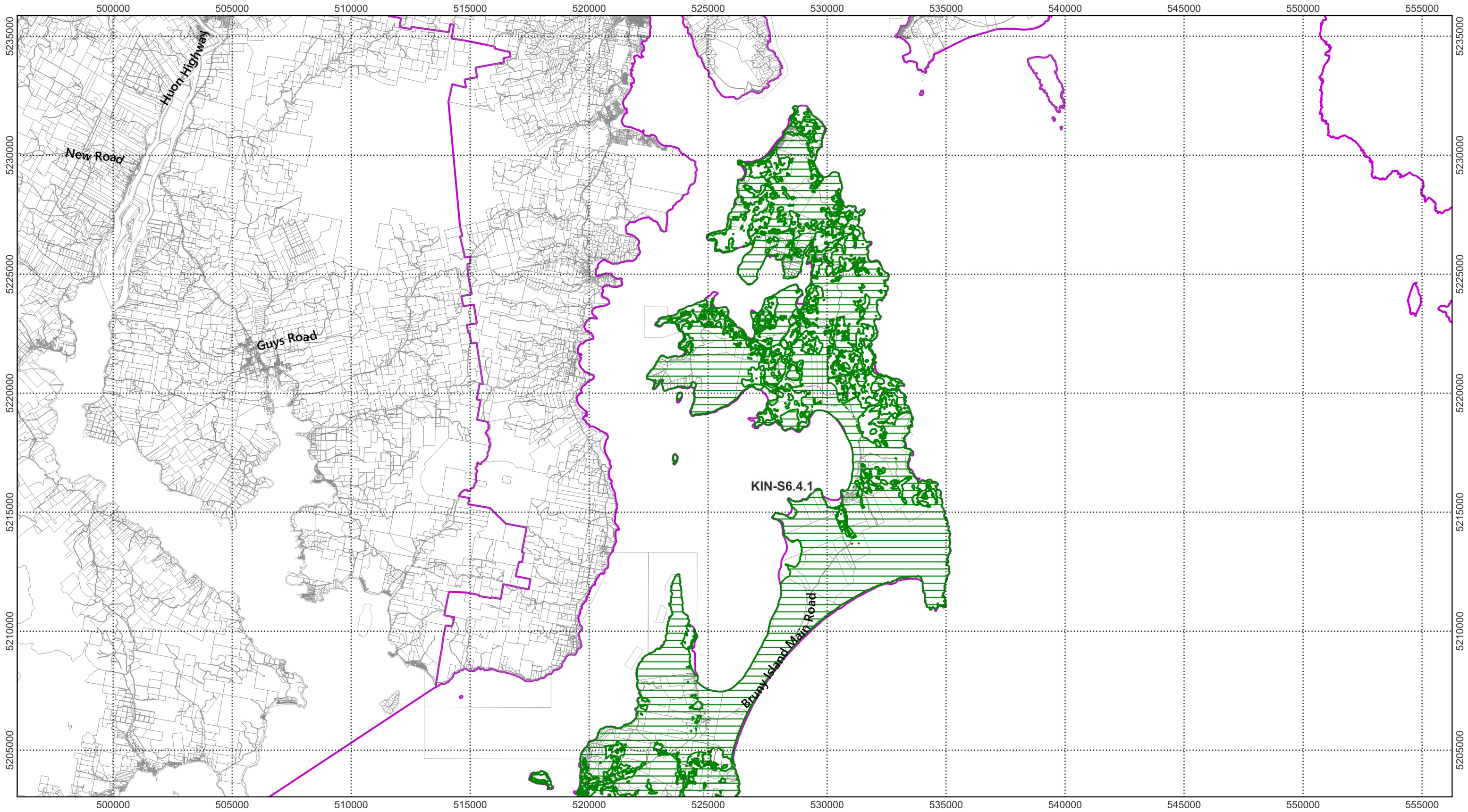
Kingborough Coastal Settlement Specific Area Plan






Coordinate system: GDA94 MGA Zone 55
 Planning data from Kingborough Council
 Base topographic data from the LIST © State of Tasmania
 Print Date: 16.9.2024 Cadastre Date: 20.8.2024



Tasmanian Planning Scheme - Precincts and Defined Areas: Kingborough Local Provisions Schedule



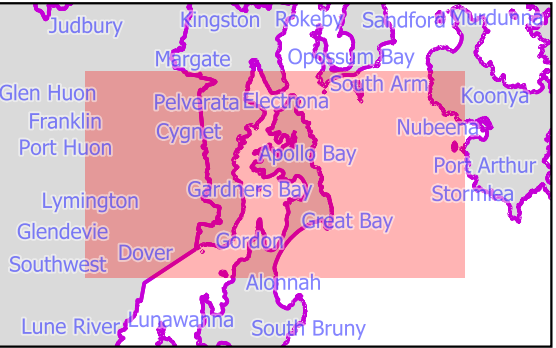
Legend

-  Bruny Island Natural Values Area
-  Land parcels
-  LGA Boundary

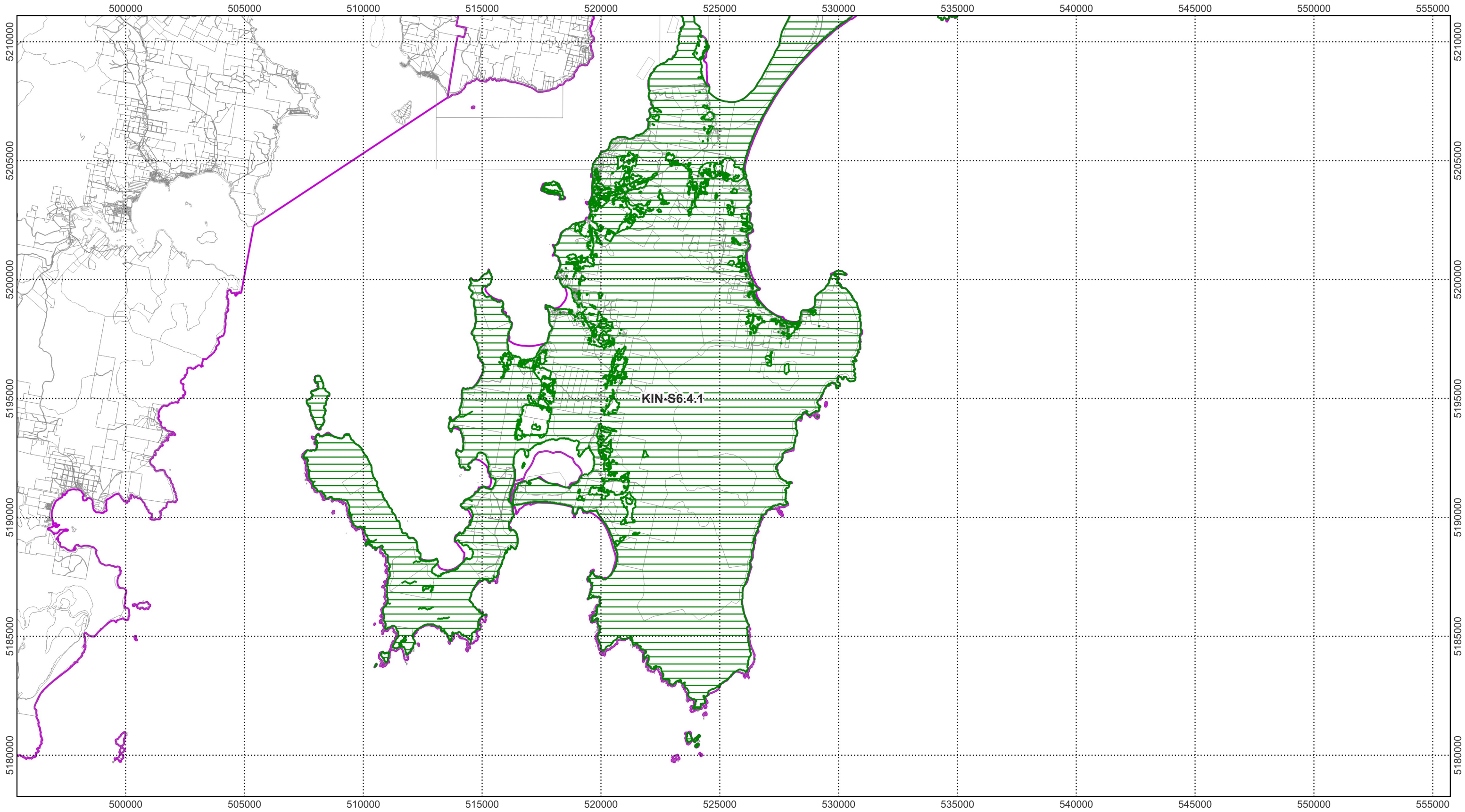
Bruny Island Natural Values Areas Map 1/2

0 2 4 6 8 10 km

Coordinate system: GDA94 MGA Zone 55
 Planning data from Kingborough Council
 Base topographic data from the LIST © State of Tasmania
 Print Date: 16.9.2024 Cadastre Date: 20.8.2024



Tasmanian Planning Scheme - Precincts and Defined Areas: Kingborough Local Provisions Schedule



Legend

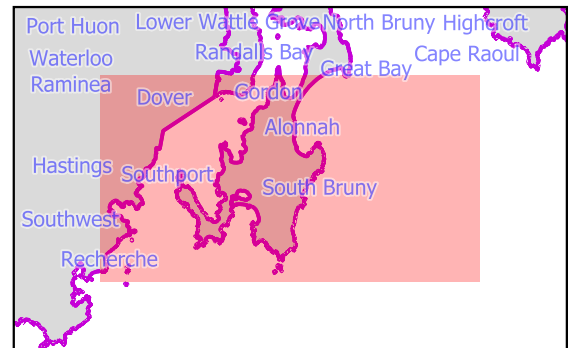
- Bruny Island Natural Values Area
- Land parcels
- LGA Boundary

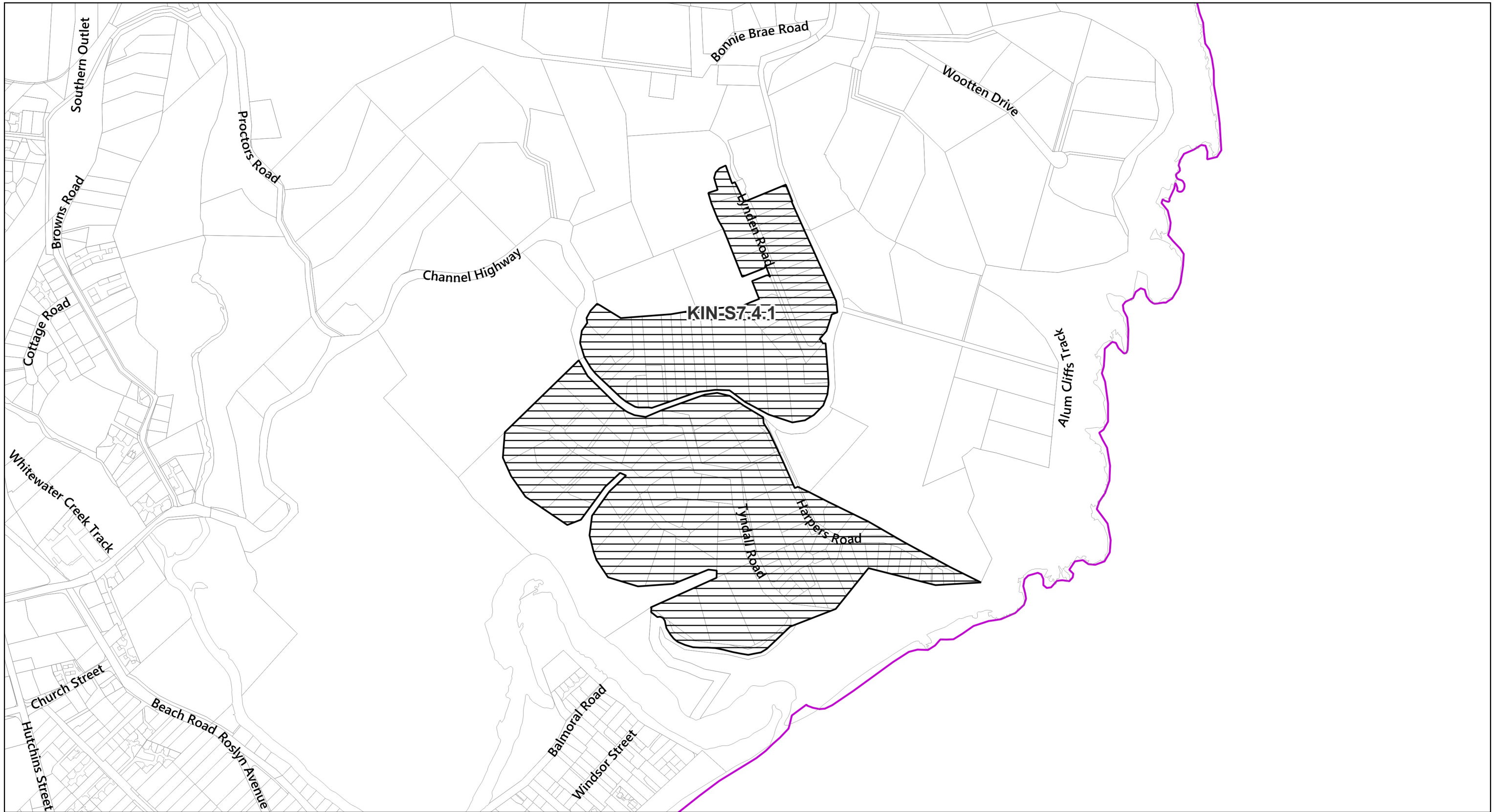


Bruny Island Natural Values Areas Map 2/2




0 2 4 6 8 10 km

Coordinate system: GDA94 MGA Zone 55
 Planning data from Kingborough Council
 Base topographic data from the LIST © State of Tasmania
 Print Date: 16.9.2024 Cadastre Date: 20.8.2024

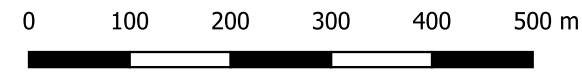




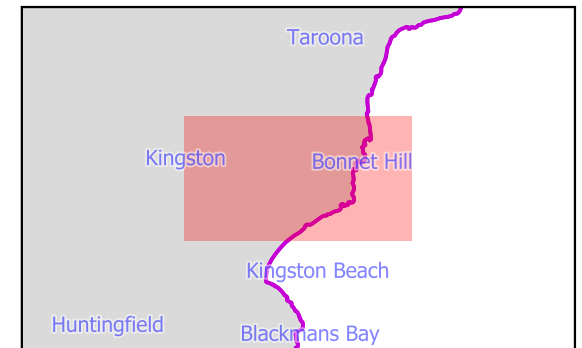
SAP Precincts:

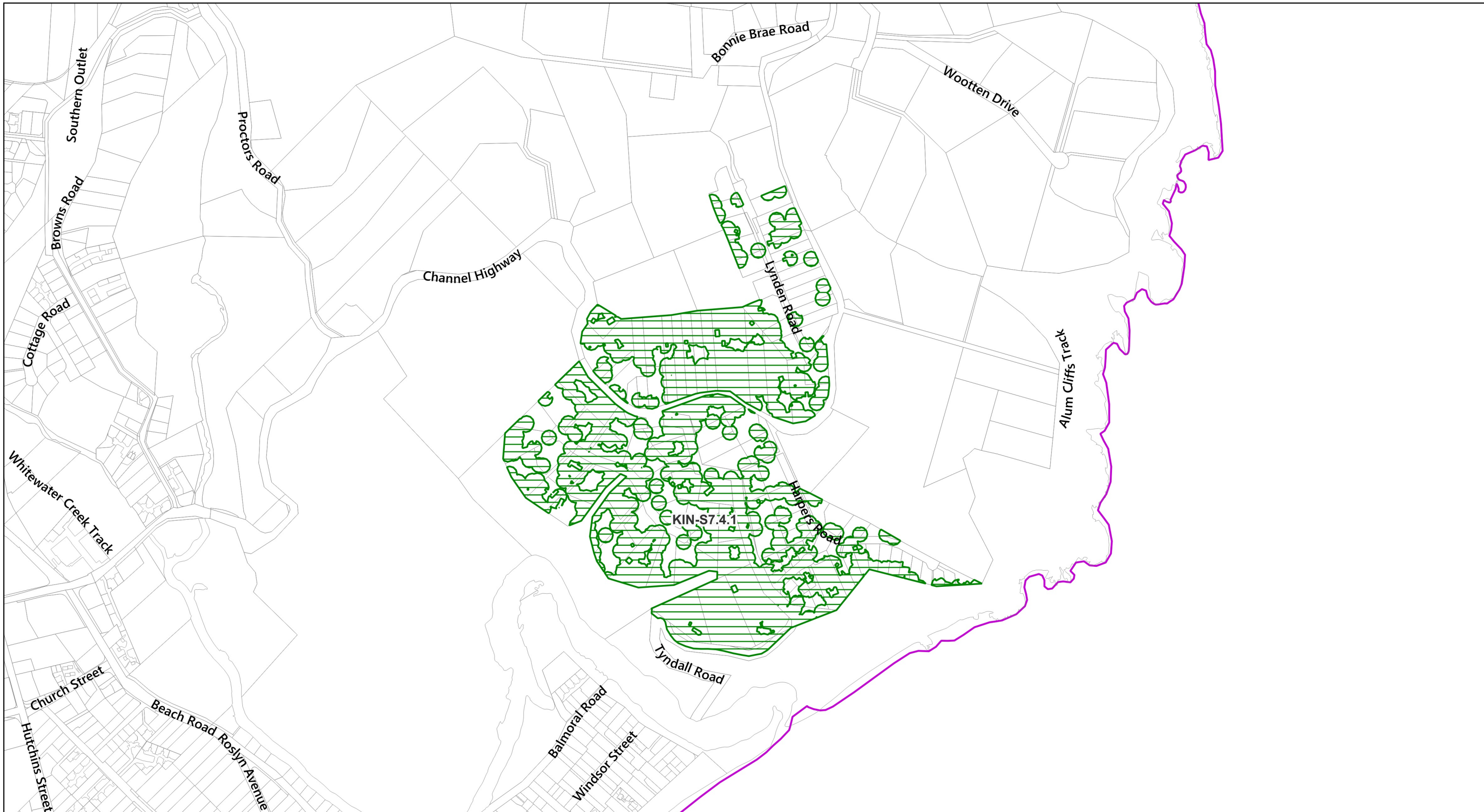
-  Bonnet Hill precinct
-  Land parcels
-  LGA Boundary




Blackmans Bay Bluff and Bonnet Hill Specific Area Plan
Bonnet Hill precinct



Coordinate system: GDA94 MGA Zone 55
 Planning data from Kingborough Council
 Base topographic data from the LIST © State of Tasmania
 Print Date: 16.9.2024 Cadastre Date: 20.8.2024





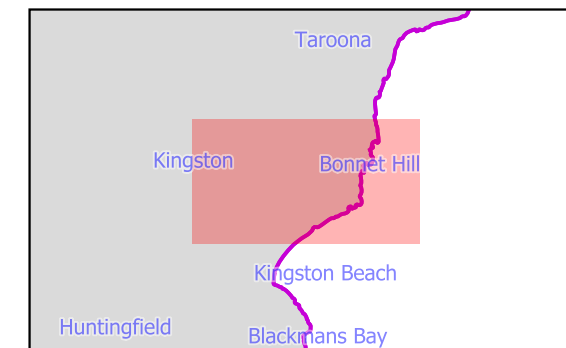
-  Bonnet Hill Vegetation Areas
-  Land parcels
-  LGA Boundary

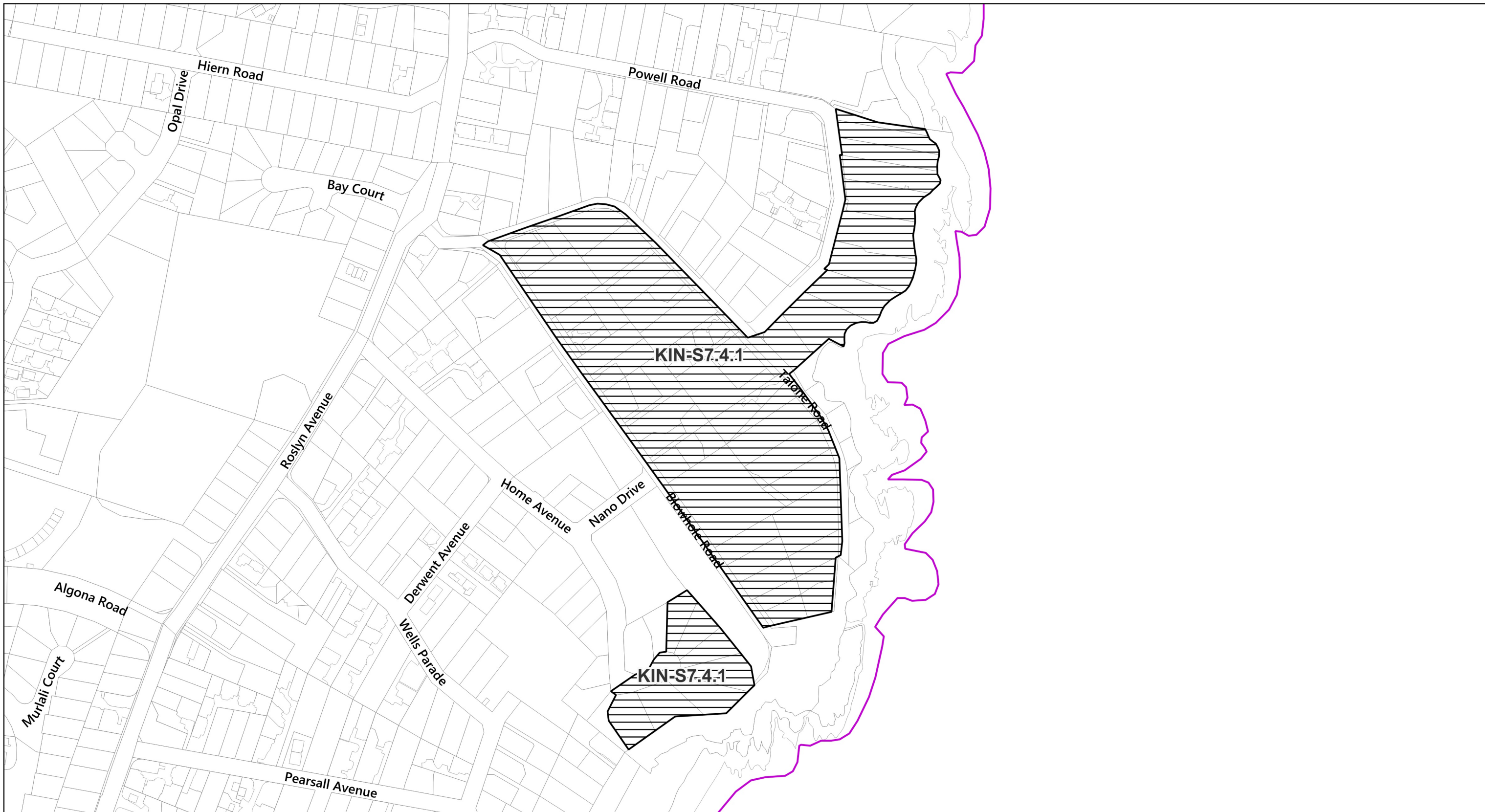
Blackmans Bay Bluff and Bonnet Hill Specific Area Plan

0 100 200 300 400 500 m






Coordinate system: GDA94 MGA Zone 55
 Planning data from Kingborough Council
 Base topographic data from the LIST © State of Tasmania
 Print Date: 16.9.2024 Cadastre Date: 20.8.2024





SAP Precincts:

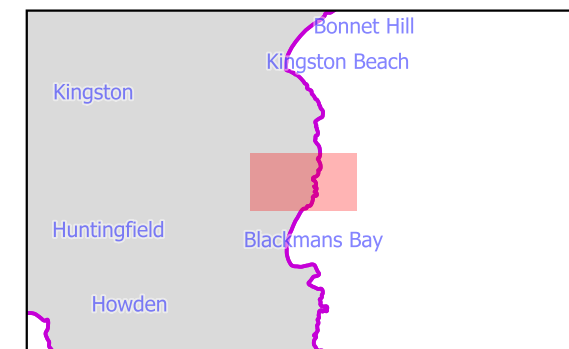
-  Blackmans Bay Bluff precinct
-  Land parcels
-  LGA Boundary

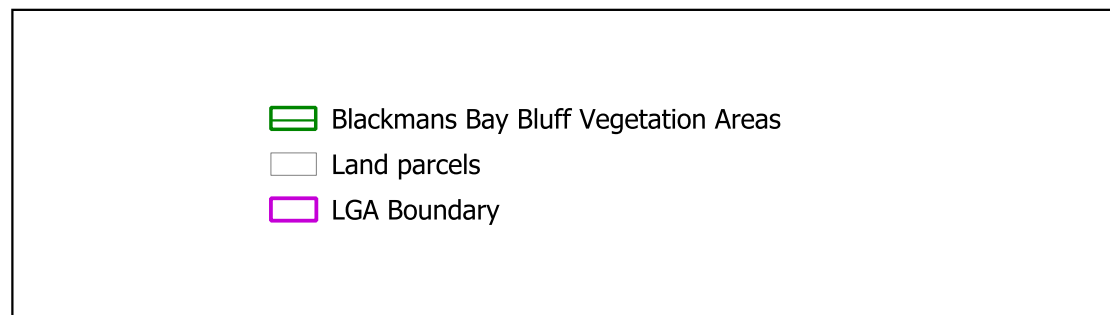
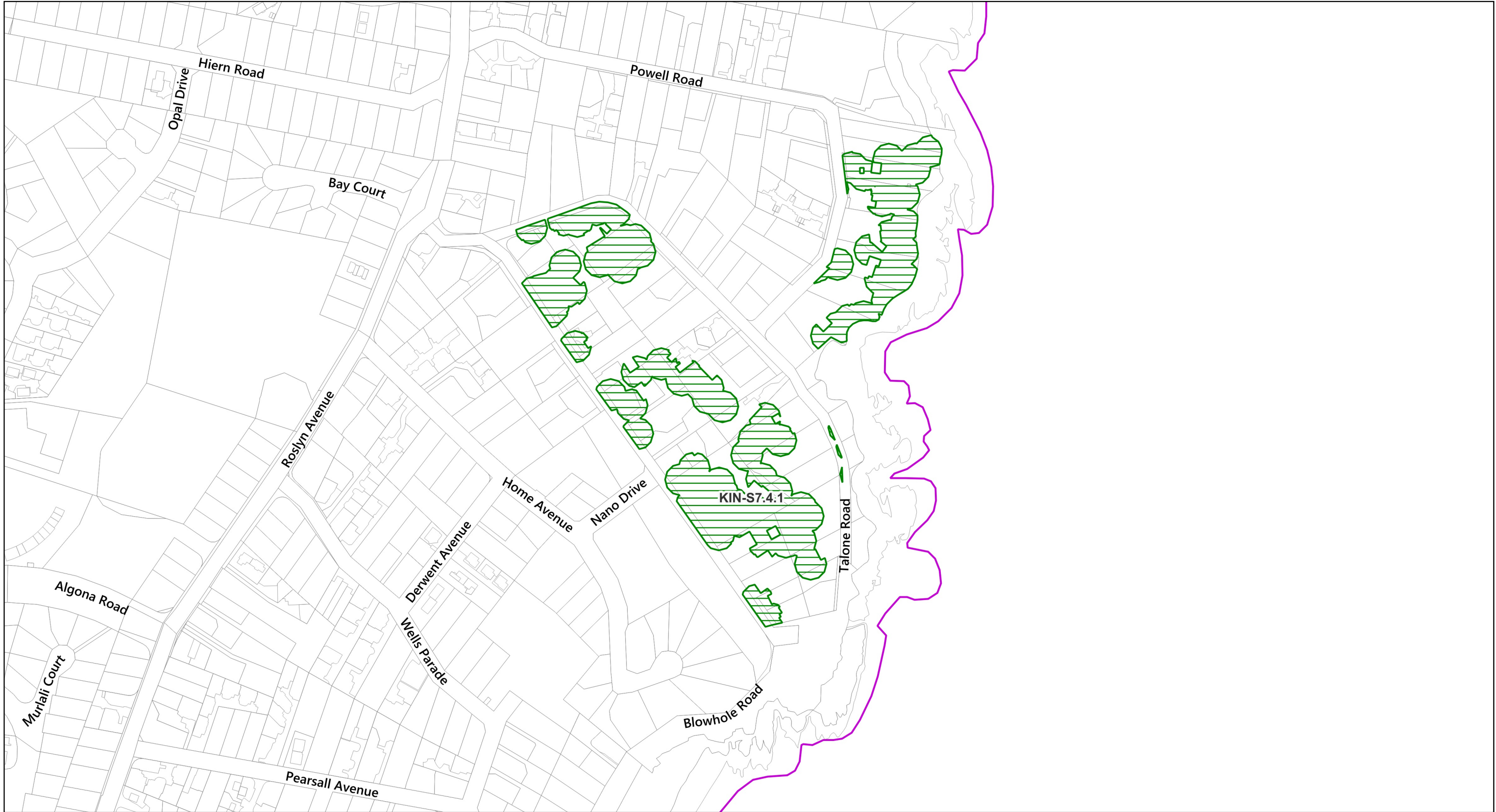
Blackmans Bay Bluff and Bonnet Hill Specific Area Plan
Blackmans Bay Bluff Precinct

0 50 100 150 200 250 m

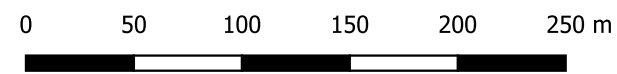


Coordinate system: GDA94 MGA Zone 55
Planning data from Kingborough Council
Base topographic data from the LIST © State of Tasmania
Print Date: 16.9.2024 Cadastre Date: 20.8.2024

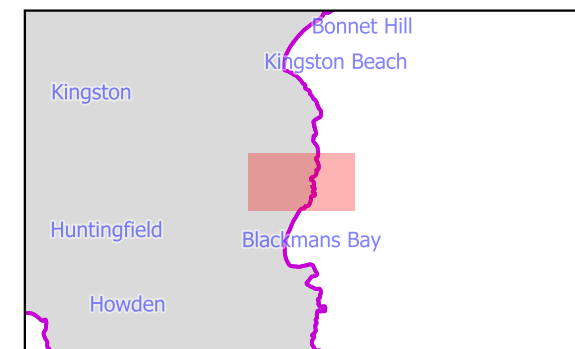


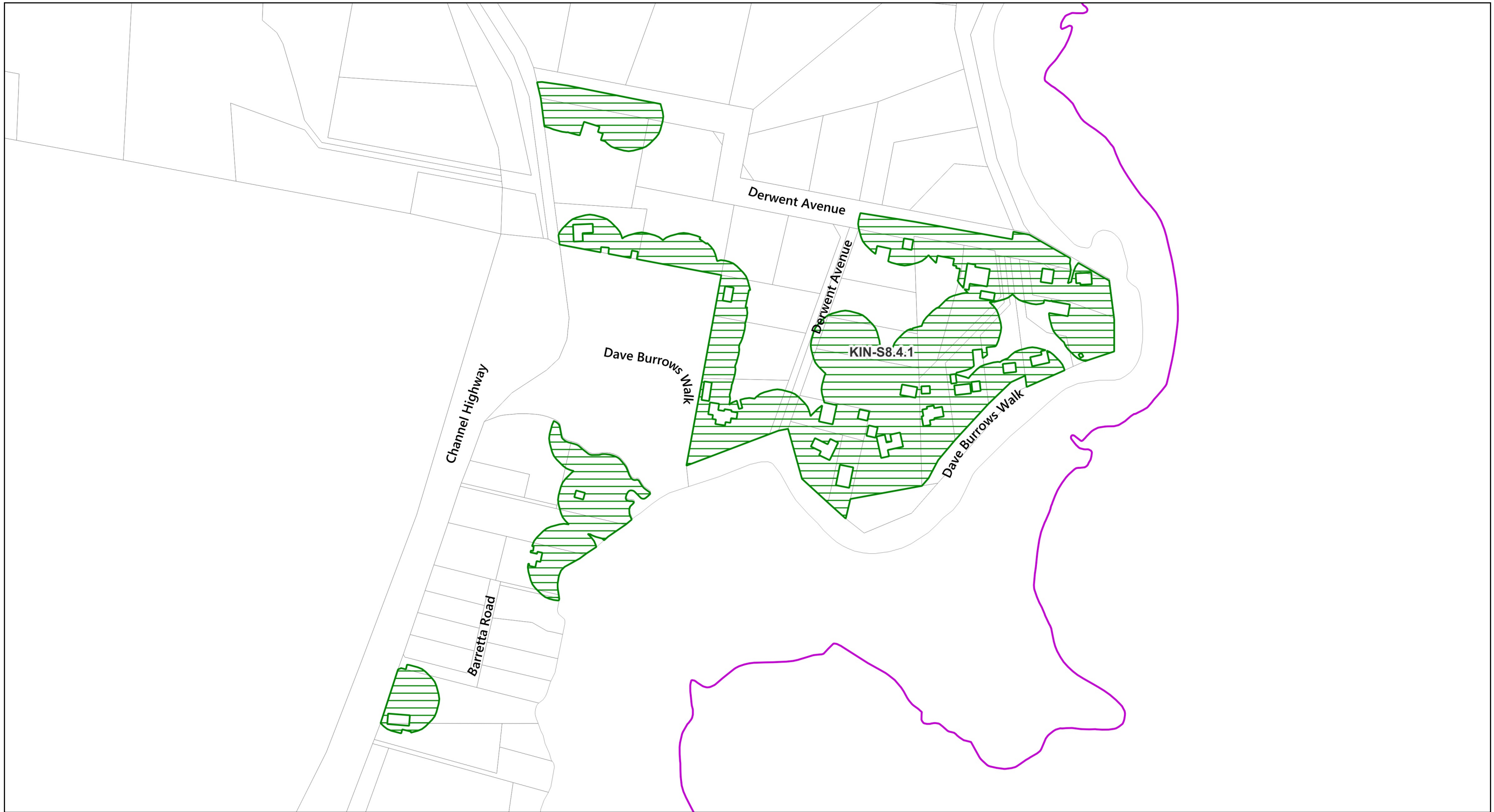


Blackmans Bay Bluff and Bonnet Hill Specific Area Plan



Coordinate system: GDA94 MGA Zone 55
 Planning data from Kingborough Council
 Base topographic data from the LIST © State of Tasmania
 Print Date: 16.9.2024 Cadastre Date: 20.8.2024





Barretta Mapped Vegetation Areas

- Barretta Mapped Vegetation Areas
- Land parcels
- LGA Boundary

Barretta Specific Area Plan

0 100 200 m

N

Coordinate system: GDA94 MGA Zone 55
Planning data from Kingborough Council
Base topographic data from the LIST © State of Tasmania
Print Date: 16.9.2024 Cadastre Date: 20.8.2024

