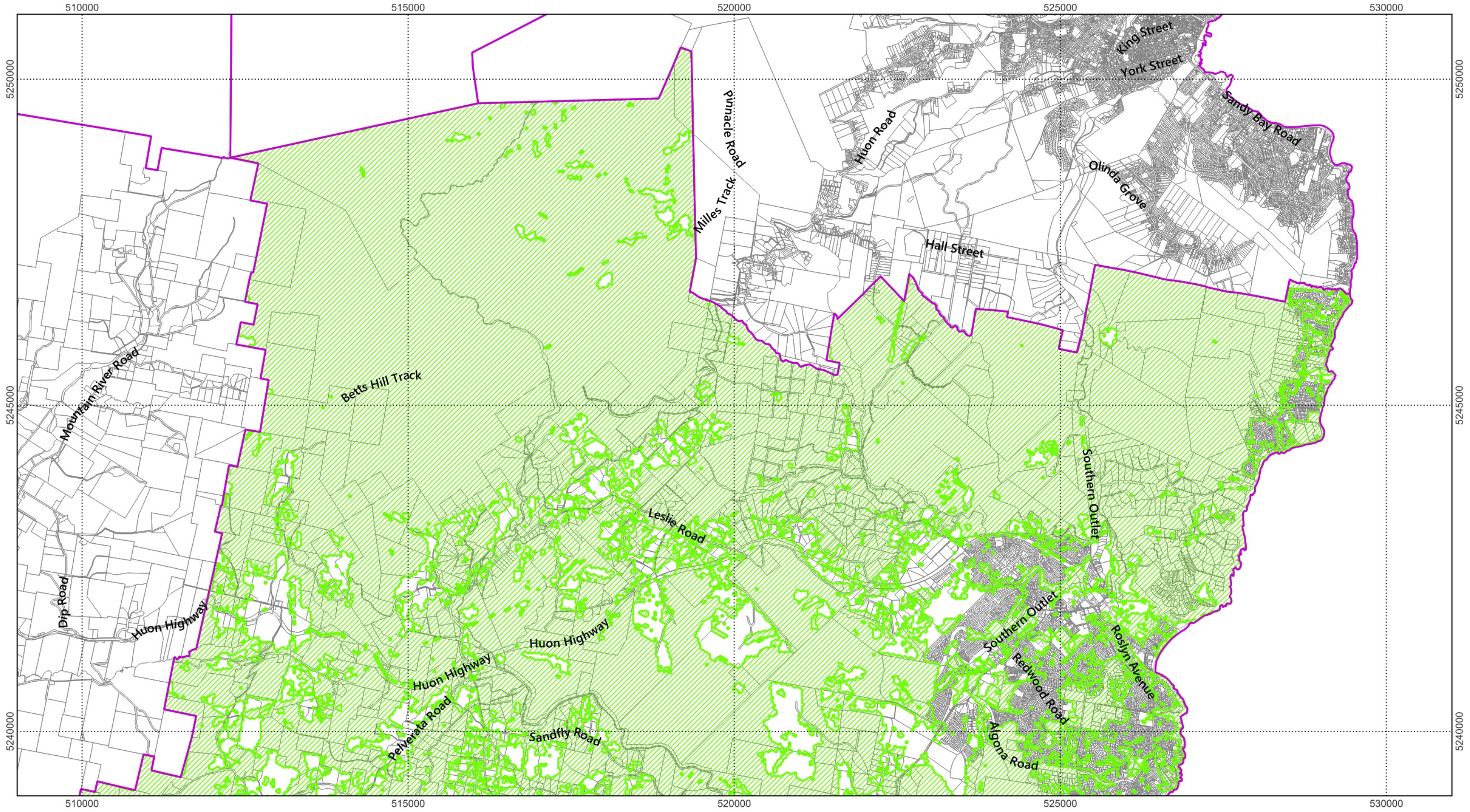







Non-statutory Priority Vegetation Extent Map (Information Only)



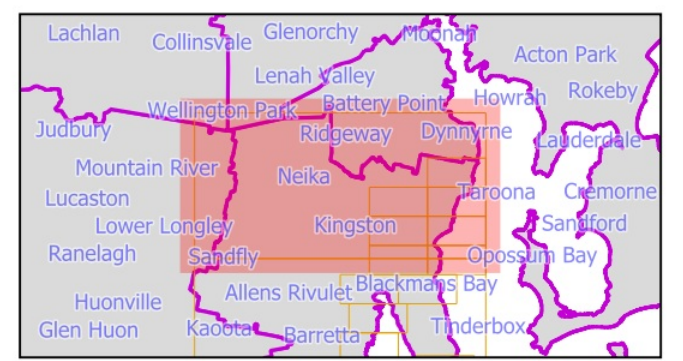
-  LGA Boundary
-  Priority Vegetation Overlay
-  Land parcels

Map 1 of 37

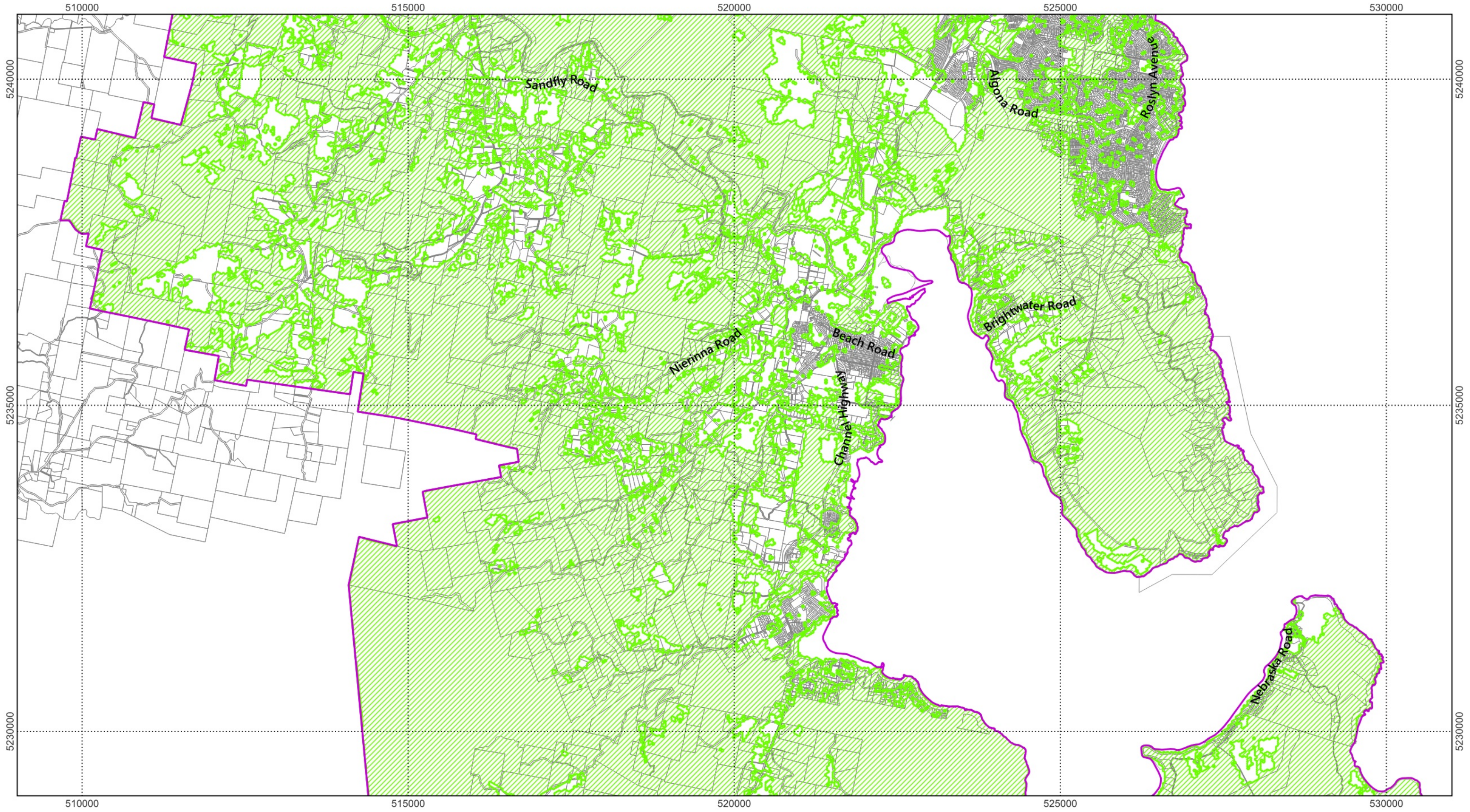
0 500 1,000 1,500 2,000 2,500 m








Scale: 1:55000 when printed at A3  
 Coordinate system: GDA94 MGA Zone 55  
 Planning data from Kingborough Council  
 Base topographic data from the LIST © State of Tasmania  
 Print Date: 7.10.2024 Cadastre Date: 20.8.2024



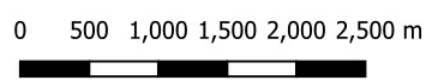
Non-statutory Priority Vegetation Extent Map (Information Only)



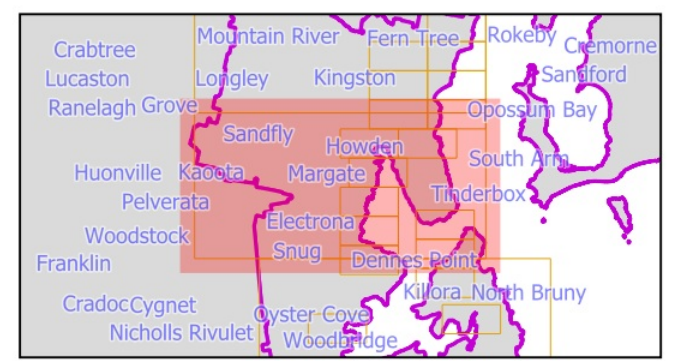
-  LGA Boundary
-  Priority Vegetation Overlay
-  Land parcels



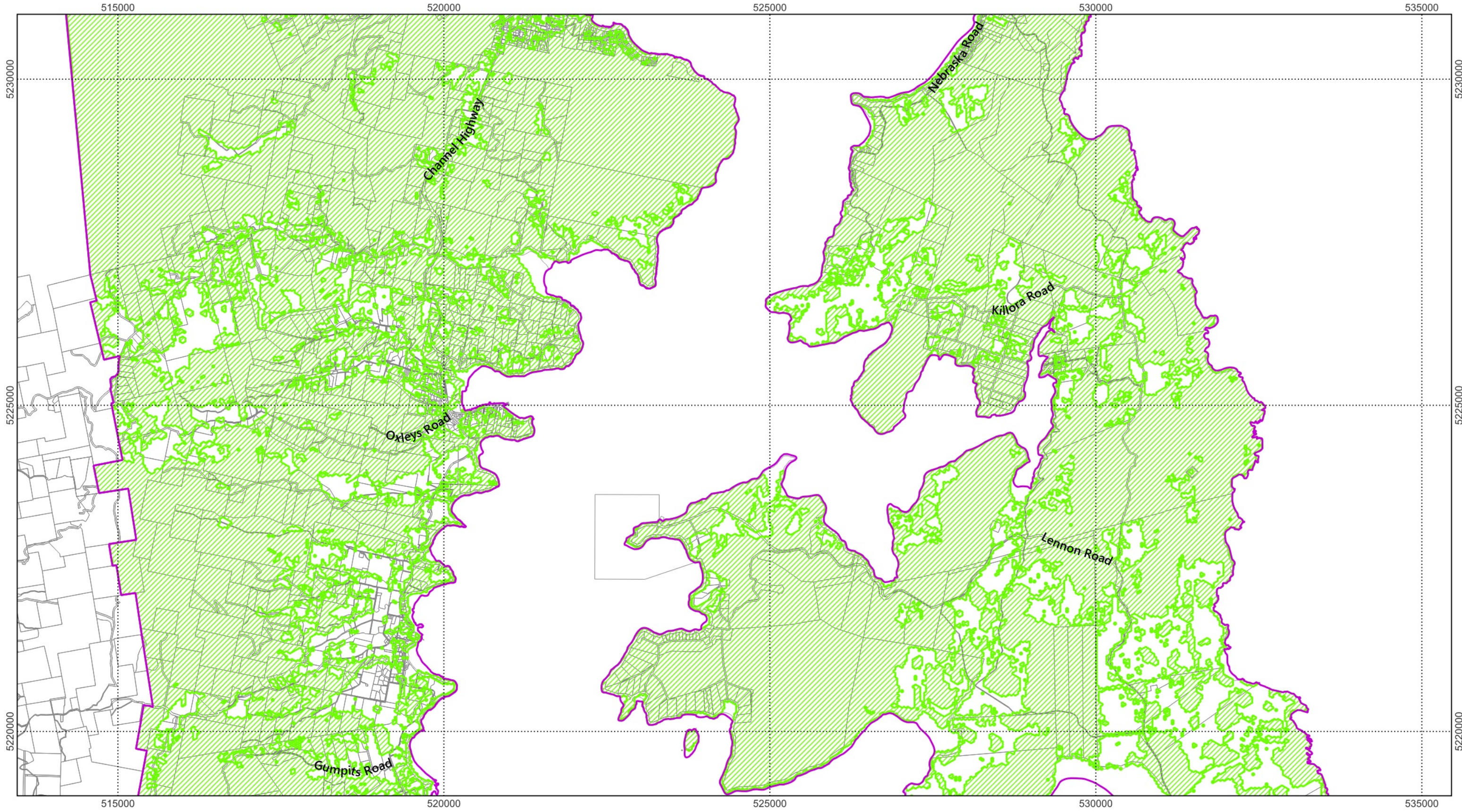
Map 2 of 37



Scale: 1:55000 when printed at A3  
 Coordinate system: GDA94 MGA Zone 55  
 Planning data from Kingborough Council  
 Base topographic data from the LIST © State of Tasmania  
 Print Date: 7.10.2024 Cadastre Date: 20.8.2024



Non-statutory Priority Vegetation Extent Map (Information Only)



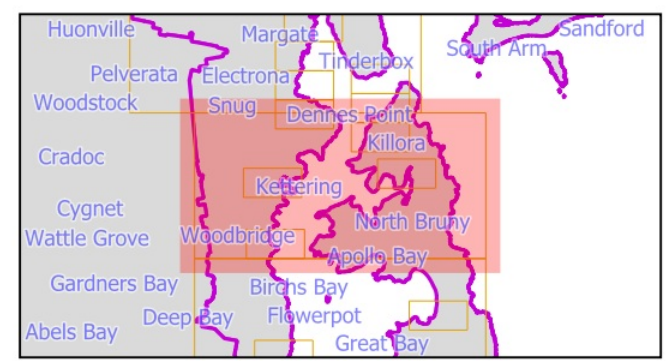
- LGA Boundary
- Priority Vegetation Overlay
- Land parcels

Map 3 of 37

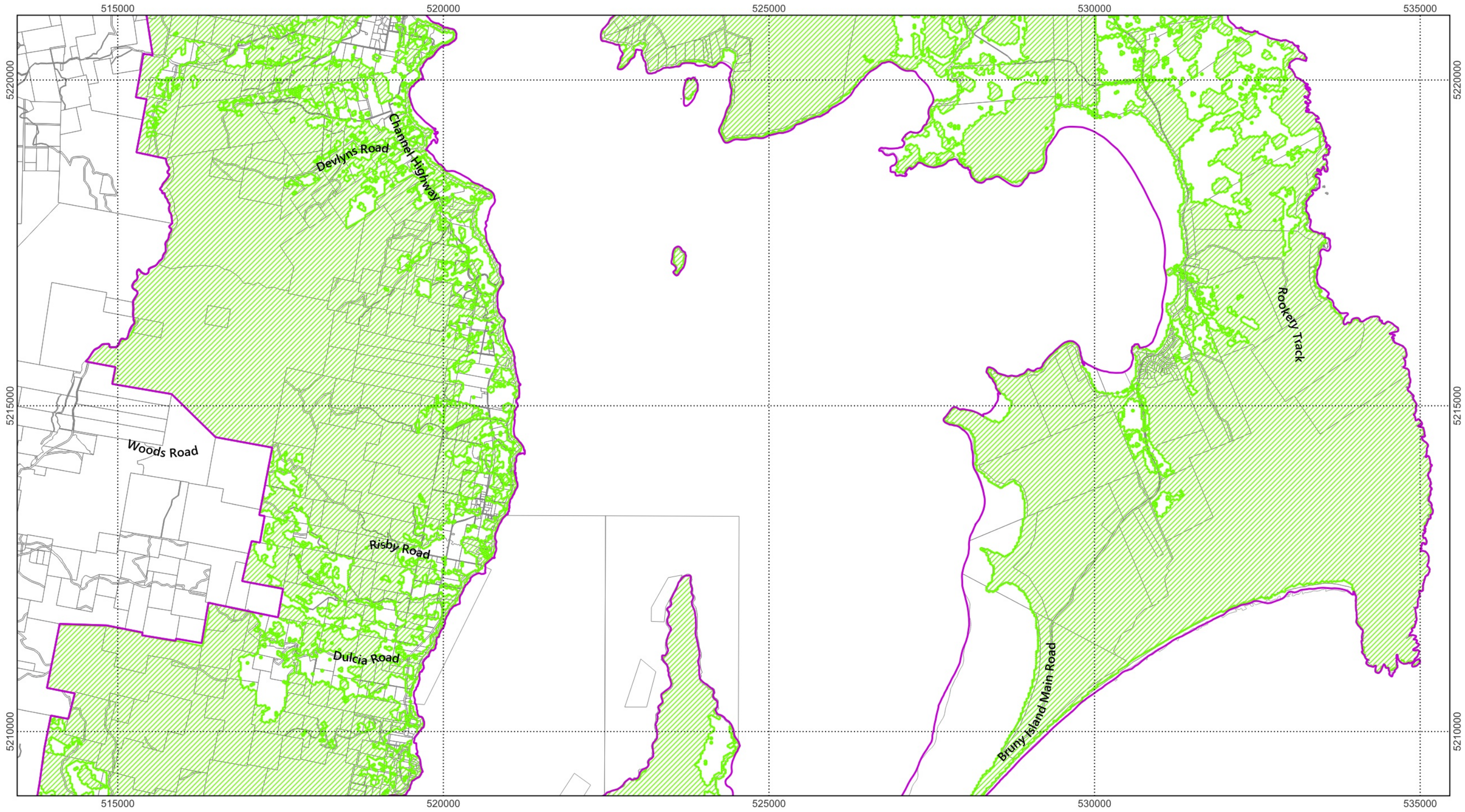
0 500 1,000 1,500 2,000 2,500 m






Scale: 1:55000 when printed at A3  
Coordinate system: GDA94 MGA Zone 55  
Planning data from Kingborough Council  
Base topographic data from the LIST © State of Tasmania  
Print Date: 7.10.2024 Cadastre Date: 20.8.2024



Non-statutory Priority Vegetation Extent Map (Information Only)



-  LGA Boundary
-  Priority Vegetation Overlay
-  Land parcels

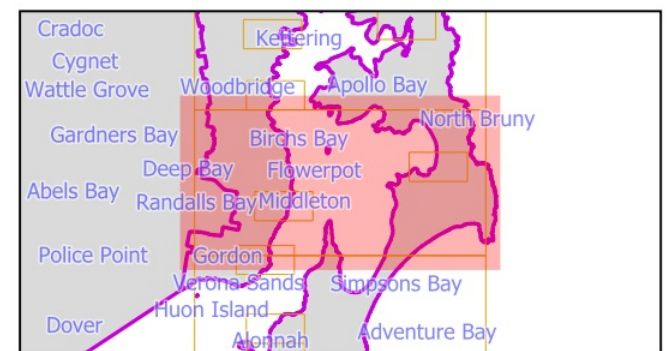


Map 4 of 37

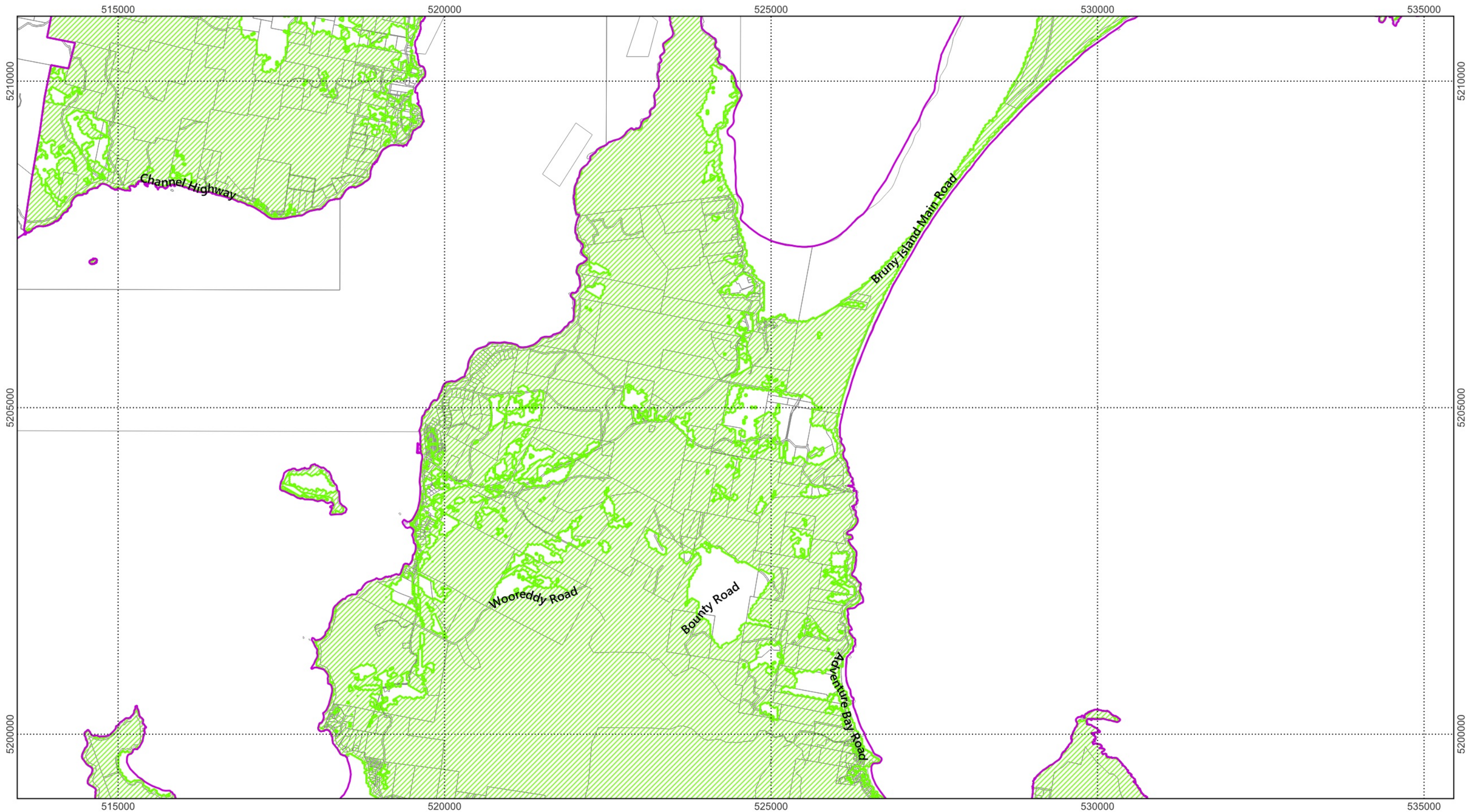
0 500 1,000 1,500 2,000 2,500 m



Scale: 1:55000 when printed at A3  
Coordinate system: GDA94 MGA Zone 55  
Planning data from Kingborough Council  
Base topographic data from the LIST © State of Tasmania  
Print Date: 7.10.2024 Cadastre Date: 20.8.2024



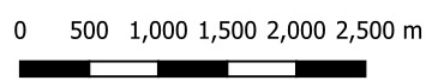
Non-statutory Priority Vegetation Extent Map (Information Only)



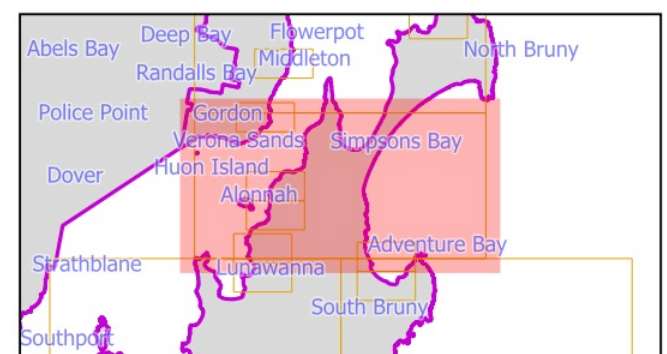
- LGA Boundary
- Priority Vegetation Overlay
- Land parcels



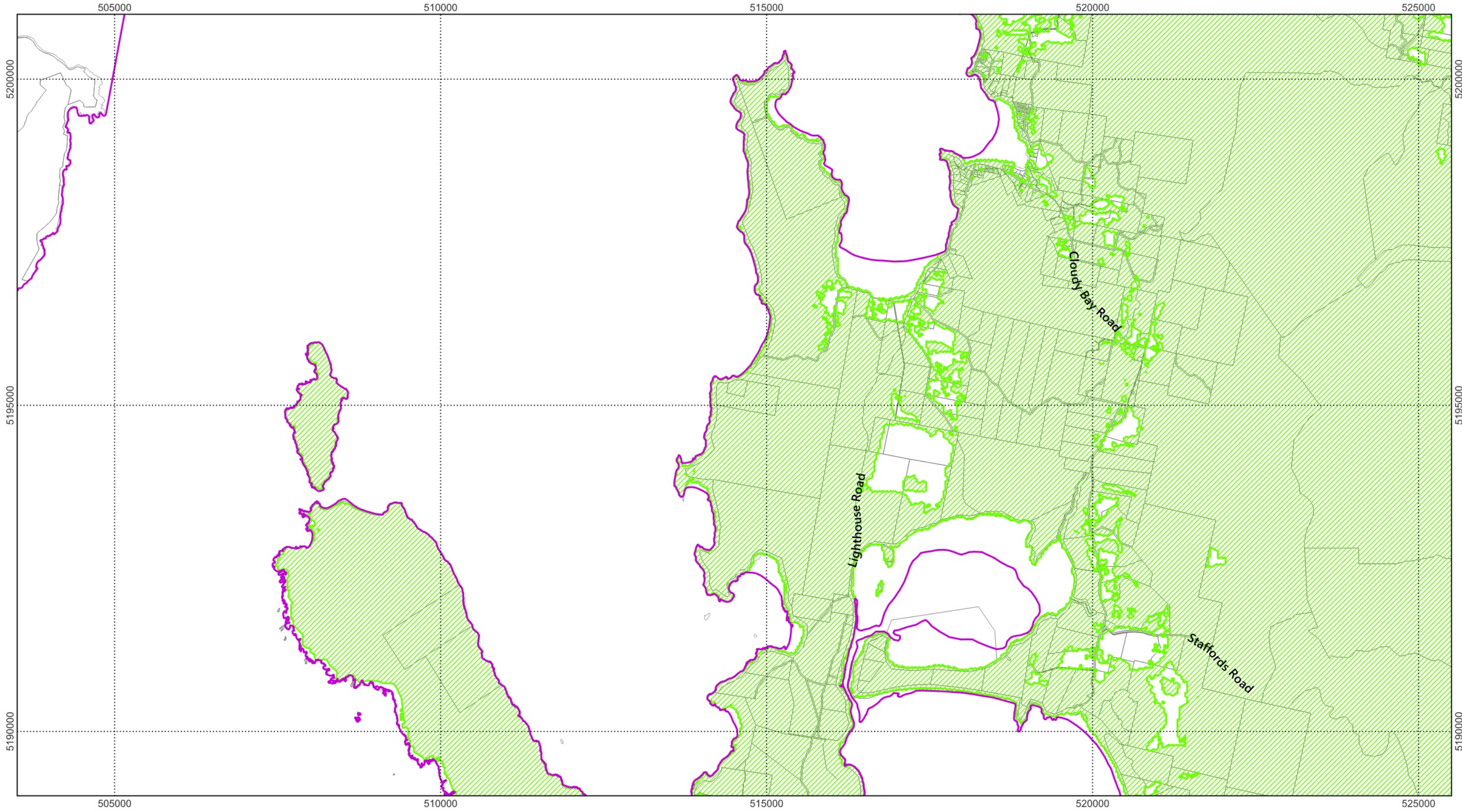
Map 5 of 37






Scale: 1:55000 when printed at A3  
Coordinate system: GDA94 MGA Zone 55  
Planning data from Kingborough Council  
Base topographic data from the LIST © State of Tasmania  
Print Date: 7.10.2024 Cadastre Date: 20.8.2024




Non-statutory Priority Vegetation Extent Map (Information Only)



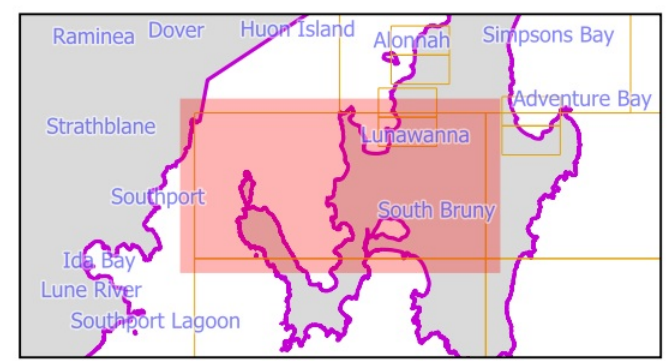
 LGA Boundary  
 Priority Vegetation Overlay  
 Land parcels



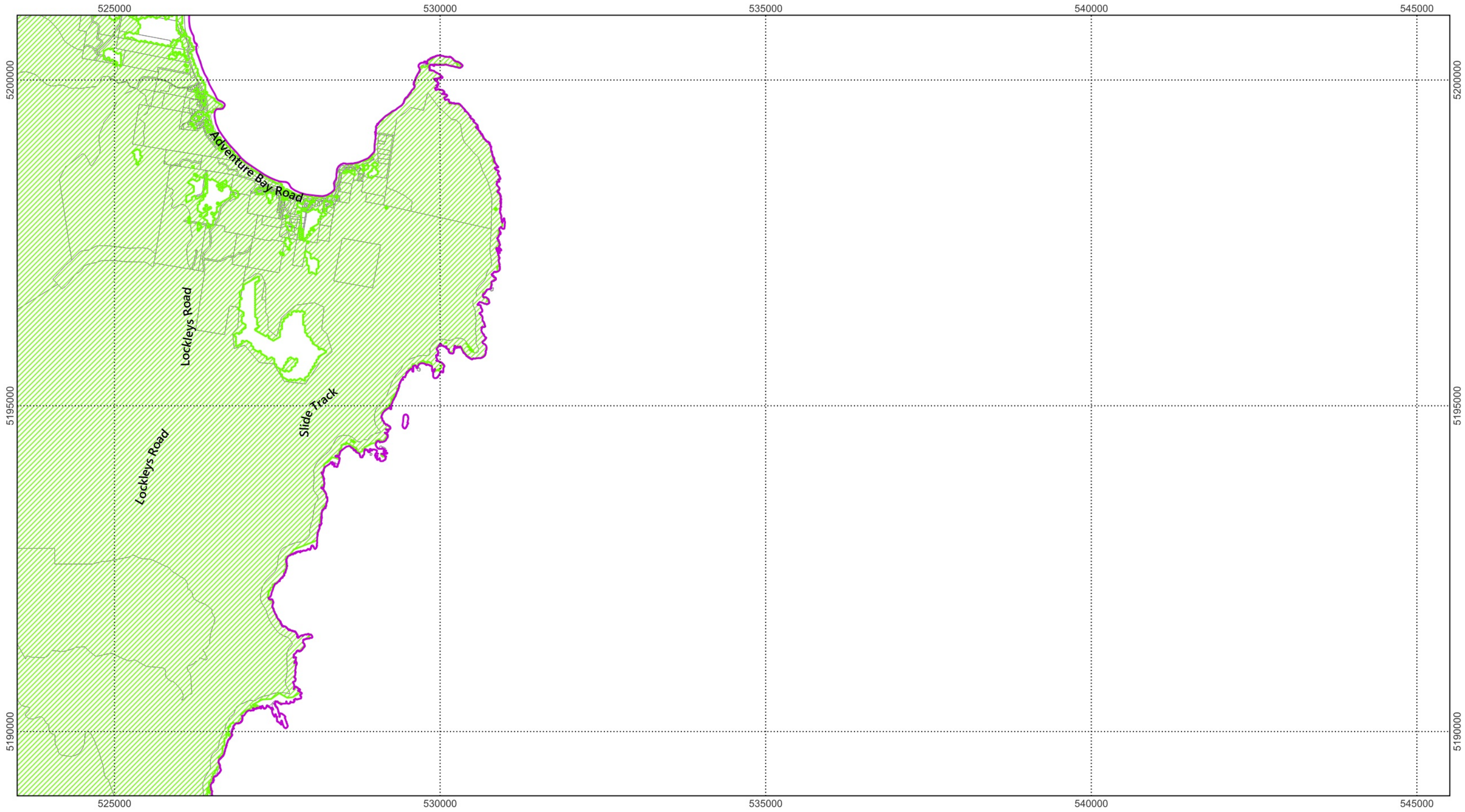
Map 6 of 37






Scale: 1:55000 when printed at A3  
Coordinate system: GDA94 MGA Zone 55  
Planning data from Kingborough Council  
Base topographic data from the LIST © State of Tasmania  
Print Date: 7.10.2024 Cadastre Date: 20.8.2024




Non-statutory Priority Vegetation Extent Map (Information Only)



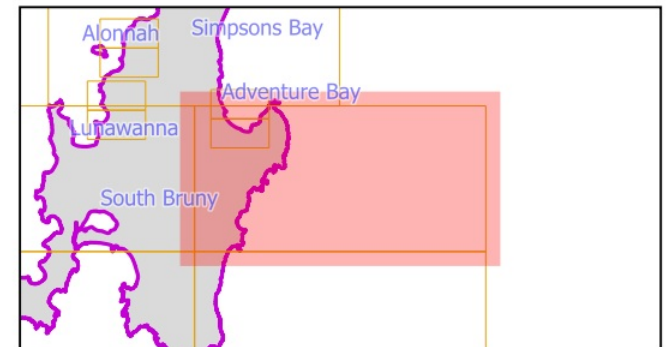
-  LGA Boundary
-  Priority Vegetation Overlay
-  Land parcels



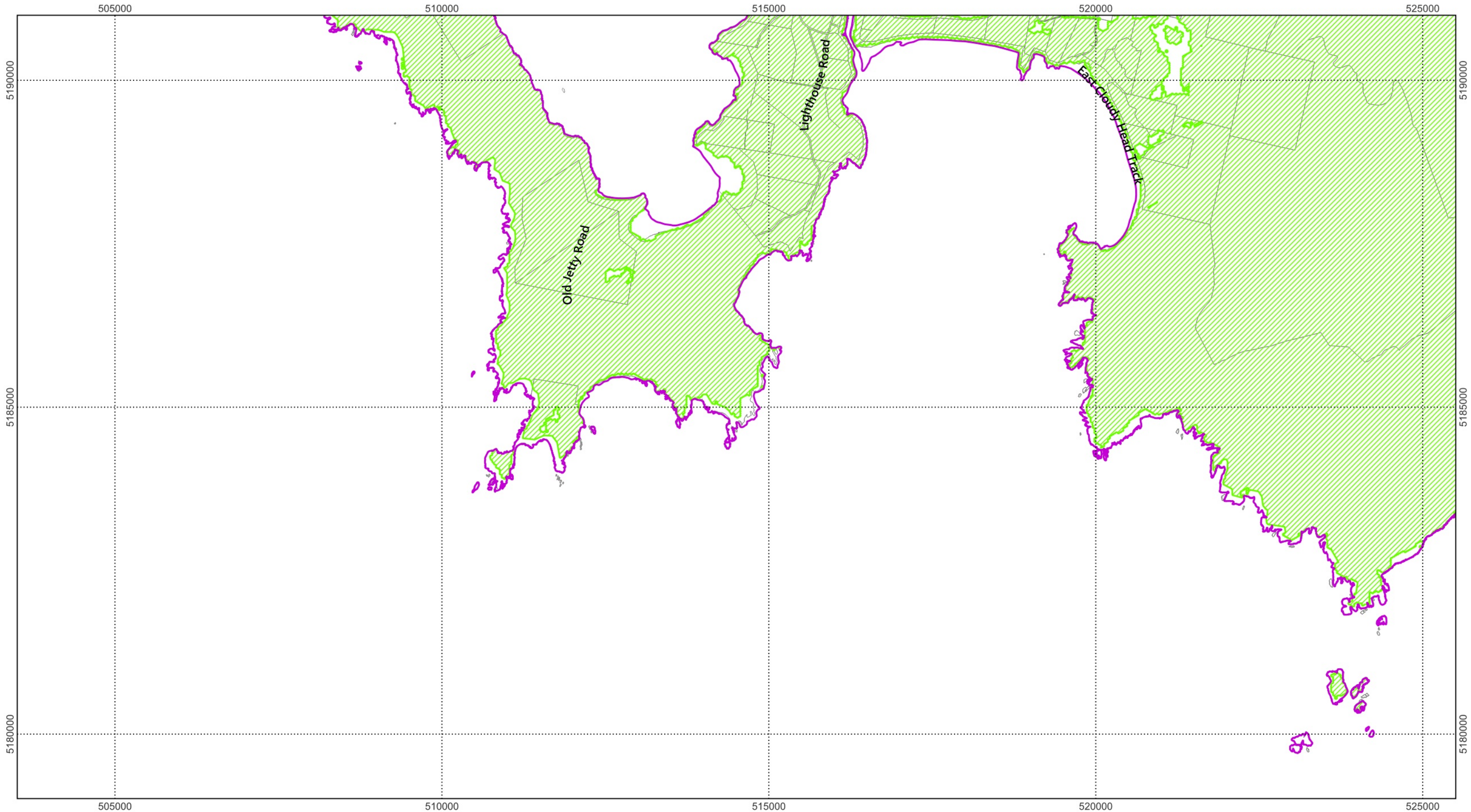
Map 7 of 37



Scale: 1:55000 when printed at A3  
Coordinate system: GDA94 MGA Zone 55  
Planning data from Kingborough Council  
Base topographic data from the LIST © State of Tasmania  
Print Date: 7.10.2024 Cadastre Date: 20.8.2024



Non-statutory Priority Vegetation Extent Map (Information Only)



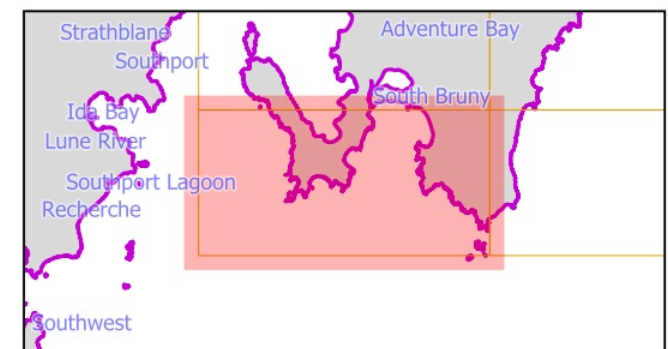
- LGA Boundary
- Priority Vegetation Overlay
- Land parcels



Map 8 of 37

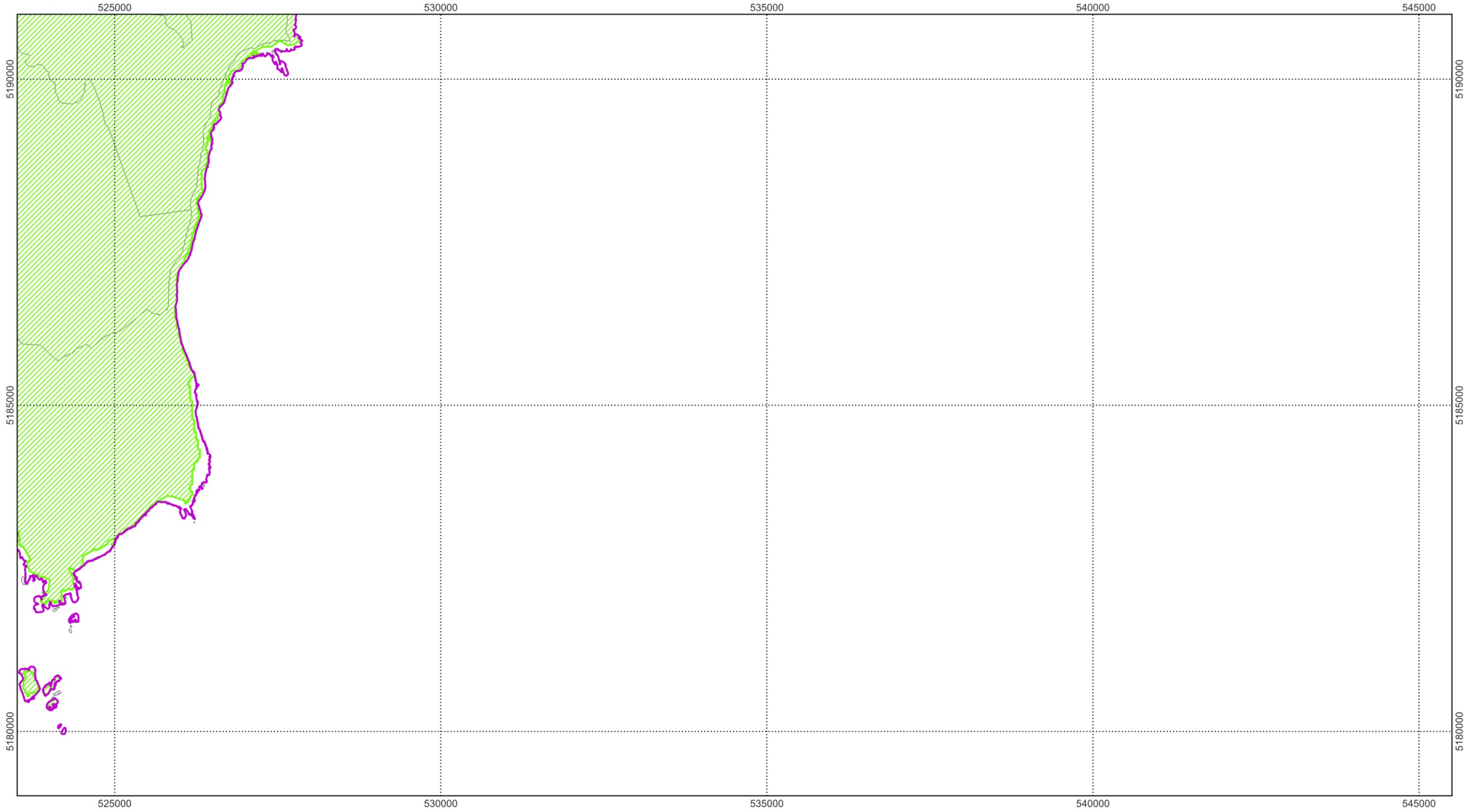
0 500 1,000 1,500 2,000 2,500 m




Scale: 1:55000 when printed at A3  
Coordinate system: GDA94 MGA Zone 55  
Planning data from Kingborough Council  
Base topographic data from the LIST © State of Tasmania  
Print Date: 7.10.2024 Cadastre Date: 20.8.2024






Non-statutory Priority Vegetation Extent Map (Information Only)



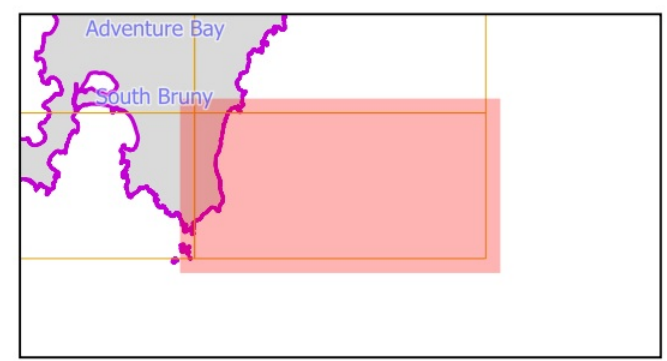
-  LGA Boundary
-  Priority Vegetation Overlay
-  Land parcels



Map 9 of 37

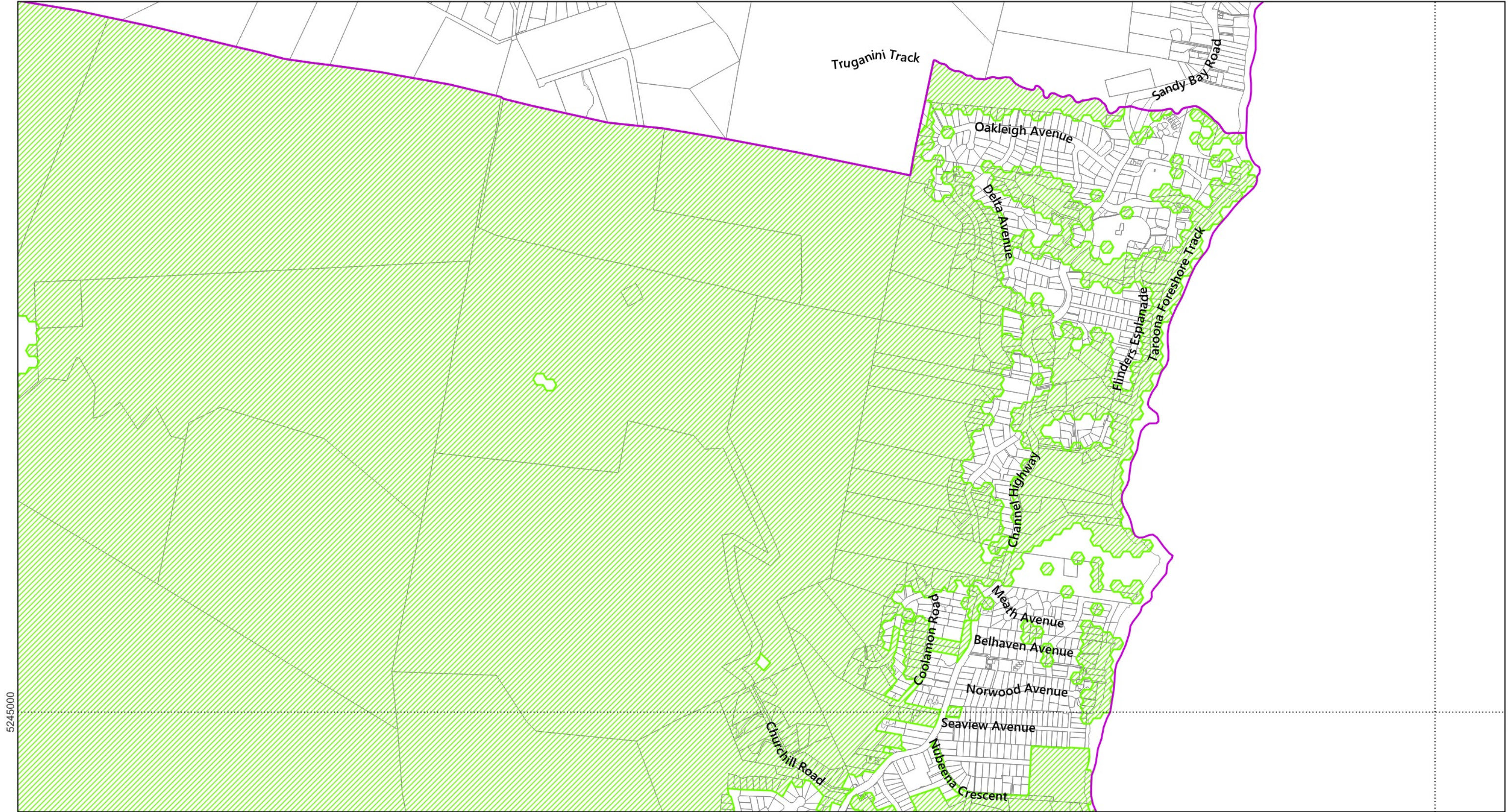


Scale: 1:55000 when printed at A3  
Coordinate system: GDA94 MGA Zone 55  
Planning data from Kingborough Council  
Base topographic data from the LIST © State of Tasmania  
Print Date: 7.10.2024 Cadastre Date: 20.8.2024



Non-statutory Priority Vegetation Extent Map (Information Only)

530000



5245000

5245000

530000

- LGA Boundary
- Priority Vegetation Overlay
- Land parcels

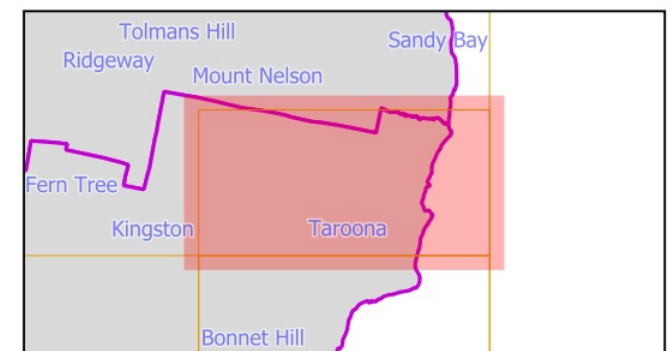


Map 10 of 37

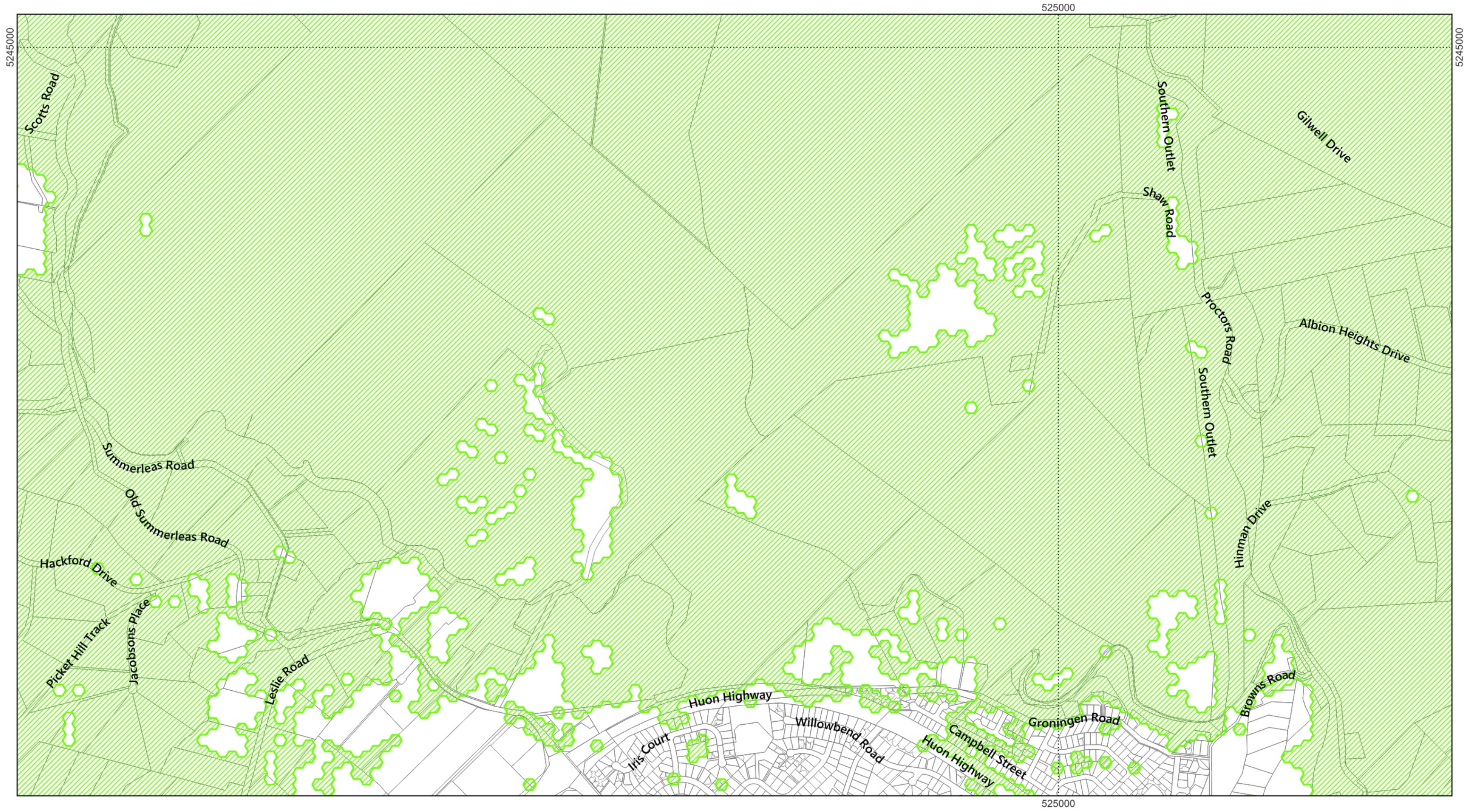
0 100 200 300 400 500 m



Scale: 1:11000 when printed at A3  
Coordinate system: GDA94 MGA Zone 55  
Planning data from Kingborough Council  
Base topographic data from the LIST © State of Tasmania  
Print Date: 7.10.2024 Cadastre Date: 20.8.2024



Non-statutory Priority Vegetation Extent Map (Information Only)



- LGA Boundary
- Priority Vegetation Overlay
- Land parcels

N

Map 11 of 37

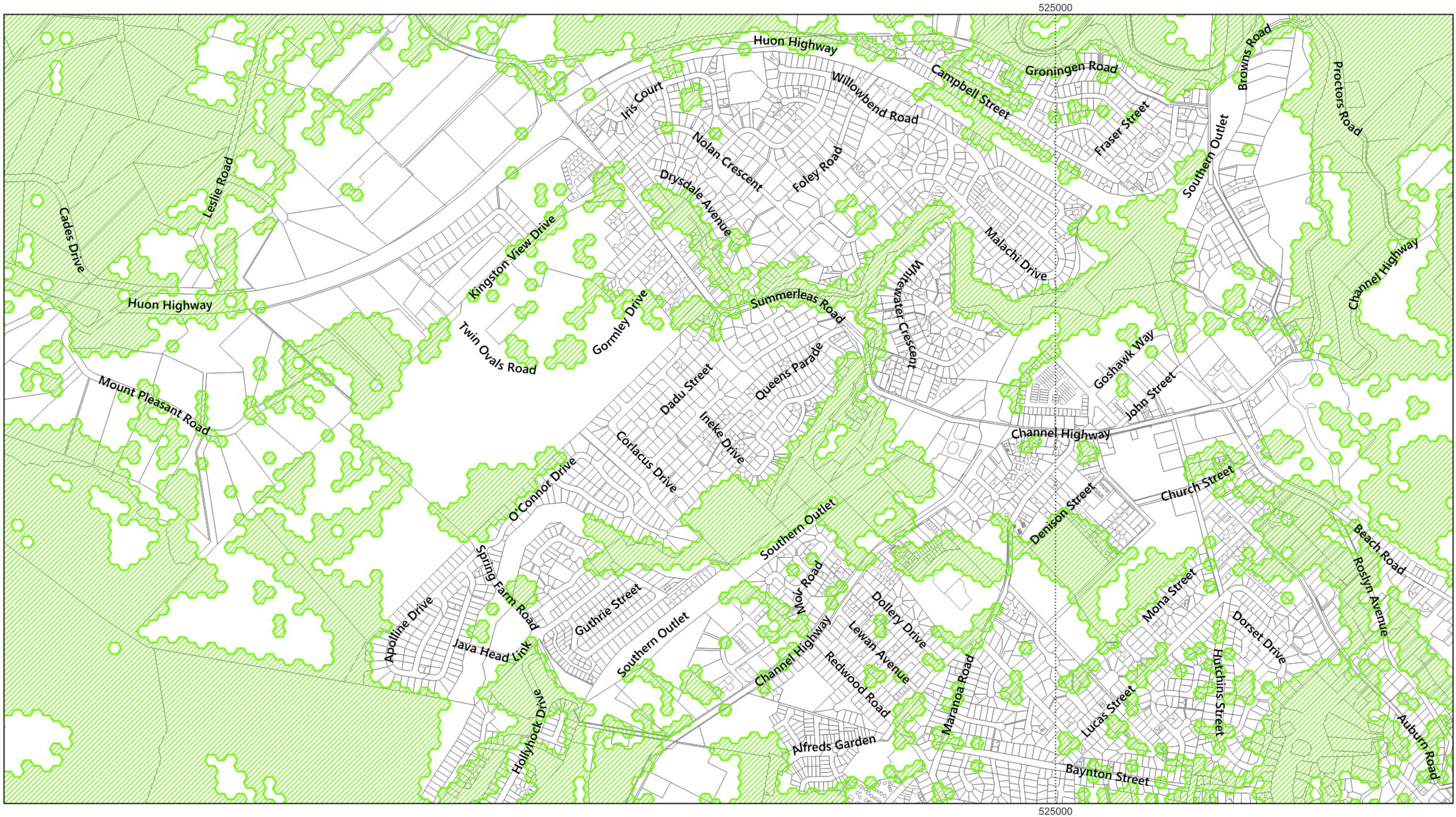
0 100 200 300 400 500 m



Scale: 1:11000 when printed at A3  
Coordinate system: GDA94 MGA Zone 55  
Planning data from Kingborough Council  
Base topographic data from the LIST © State of Tasmania  
Print Date: 7.10.2024 Cadastre Date: 20.8.2024



Non-statutory Priority Vegetation Extent Map (Information Only)



Legend:

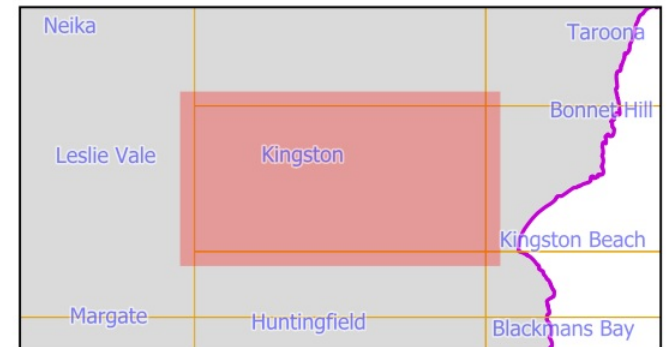
- LGA Boundary
- Priority Vegetation Overlay
- Land parcels

Map 12 of 37

0 100 200 300 400 500 m



Scale: 1:11000 when printed at A3  
Coordinate system: GDA94 MGA Zone 55  
Planning data from Kingborough Council  
Base topographic data from the LIST © State of Tasmania  
Print Date: 7.10.2024 Cadastre Date: 20.8.2024

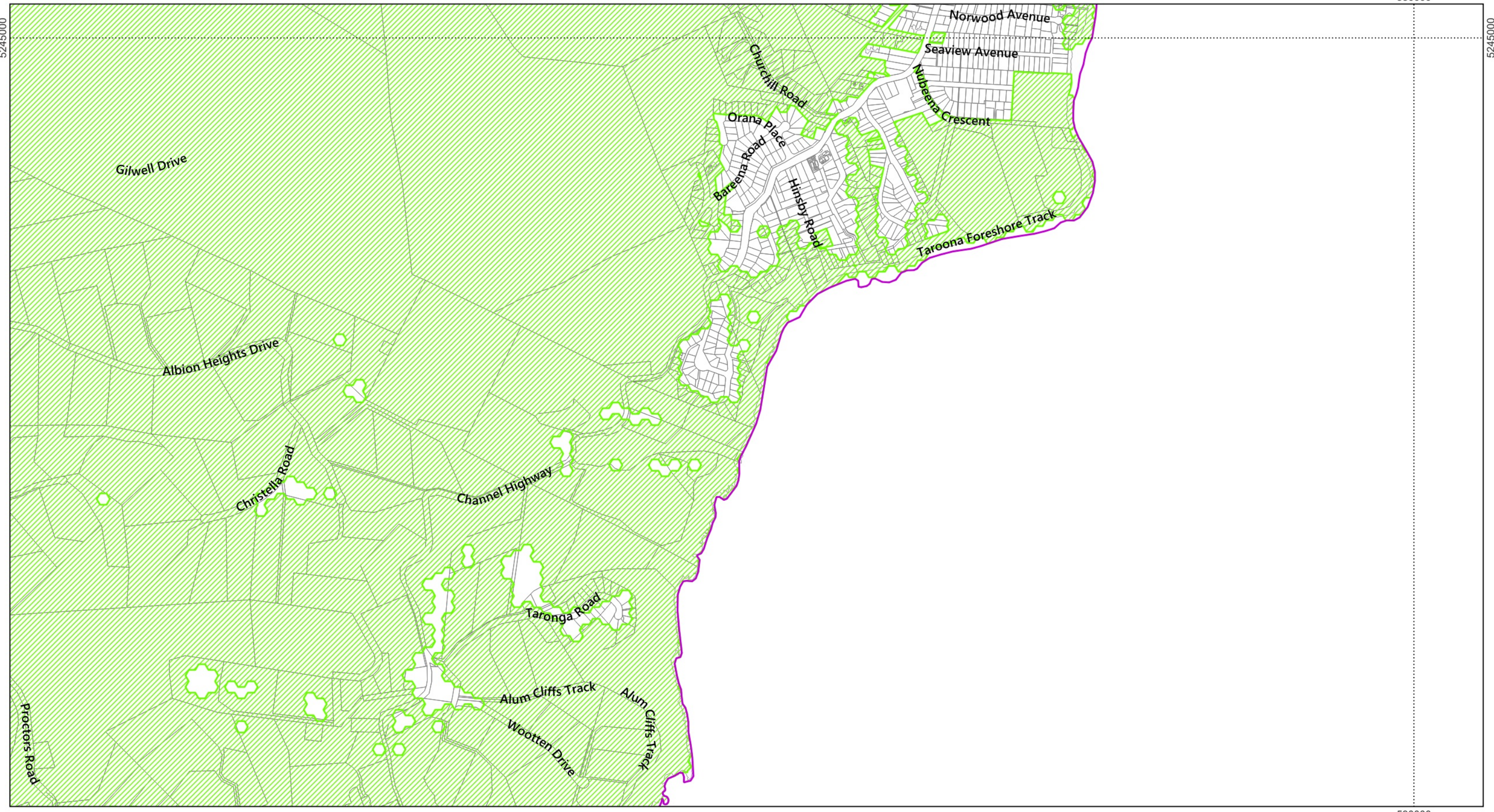


Non-statutory Priority Vegetation Extent Map (Information Only)

530000

5245000

5245000



530000

- LGA Boundary
- Priority Vegetation Overlay
- Land parcels

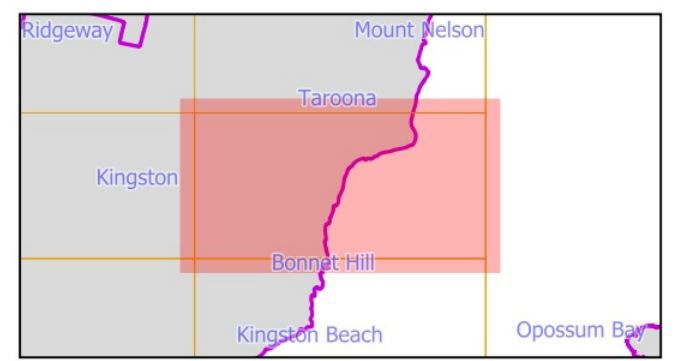
N

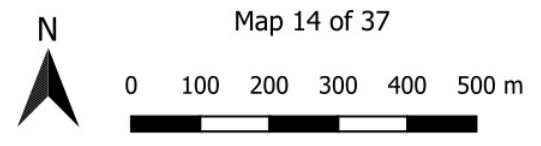
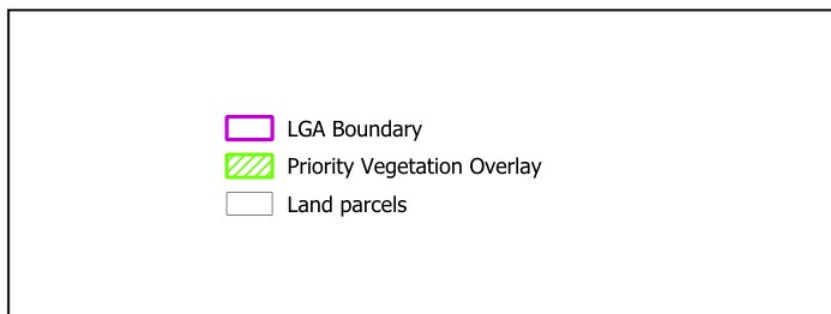
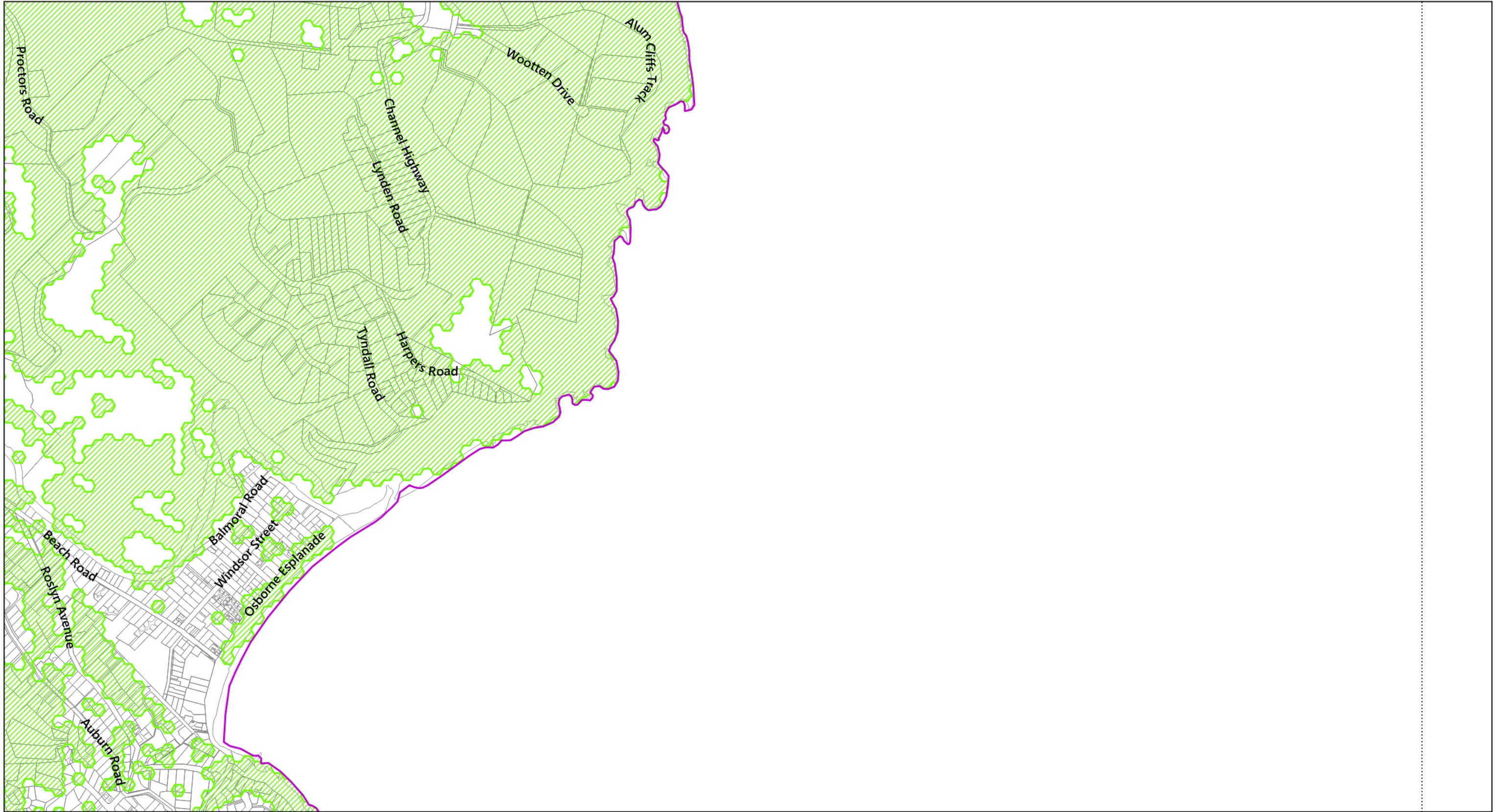
Map 13 of 37

0 100 200 300 400 500 m

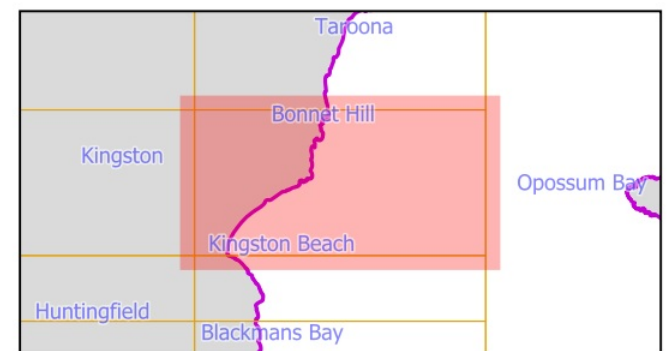


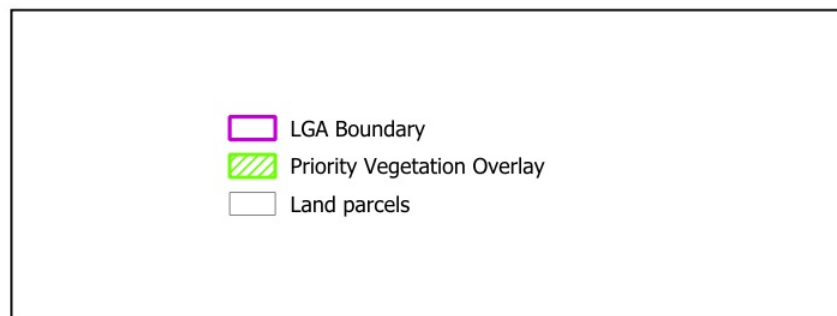
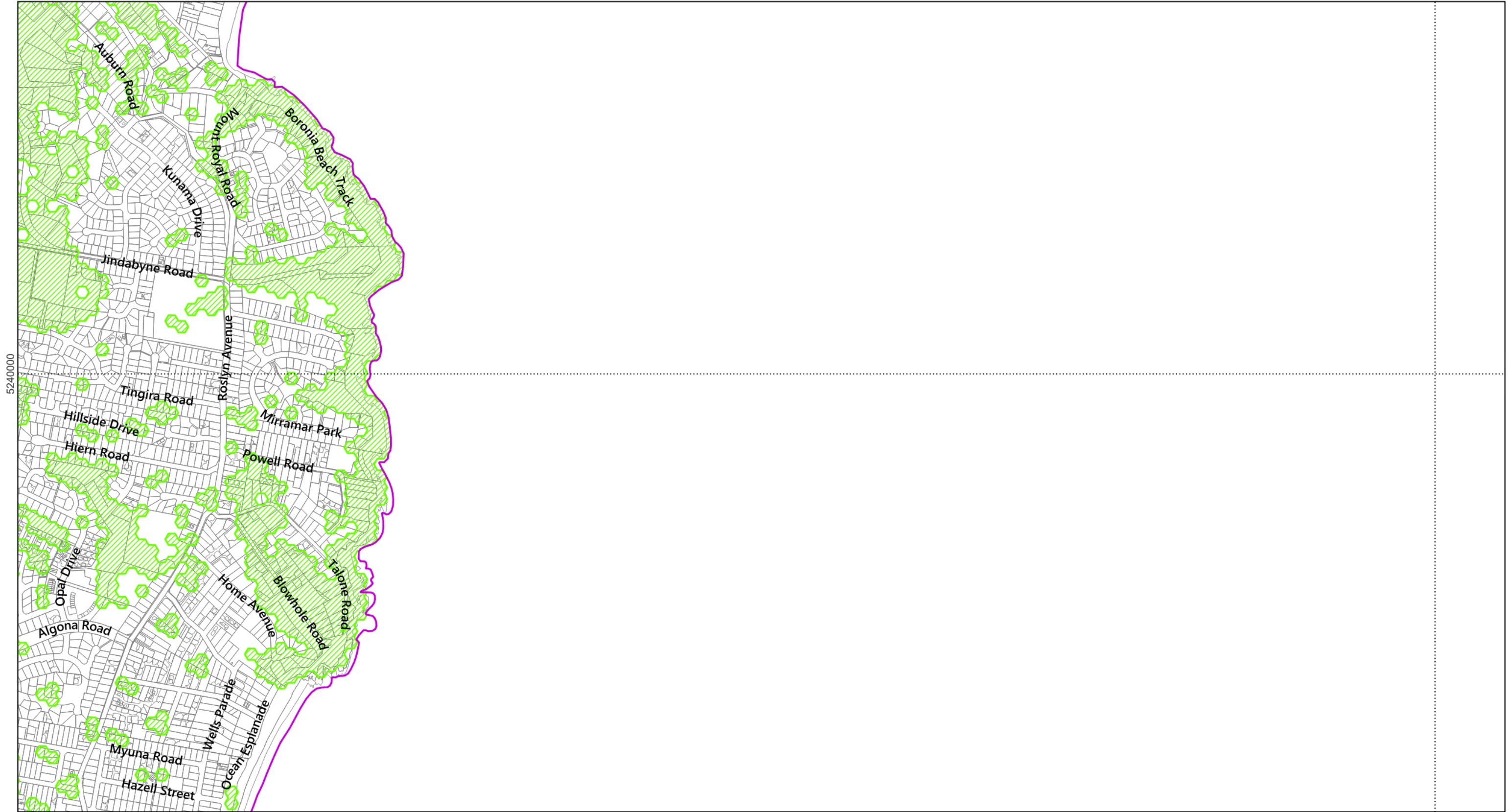
Scale: 1:11000 when printed at A3  
Coordinate system: GDA94 MGA Zone 55  
Planning data from Kingborough Council  
Base topographic data from the LIST © State of Tasmania  
Print Date: 7.10.2024 Cadastre Date: 20.8.2024





Map 14 of 37  
 Scale: 1:11000 when printed at A3  
 Coordinate system: GDA94 MGA Zone 55  
 Planning data from Kingborough Council  
 Base topographic data from the LIST © State of Tasmania  
 Print Date: 7.10.2024 Cadastre Date: 20.8.2024



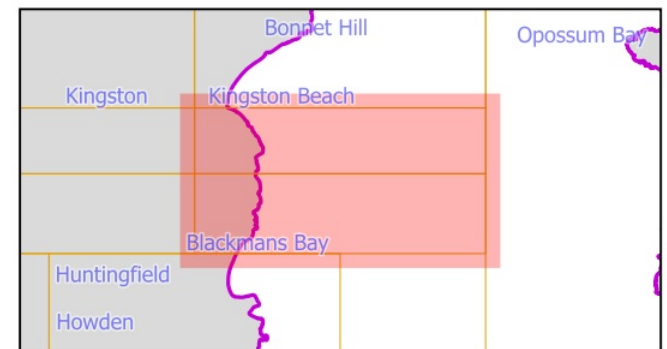


Map 15 of 37

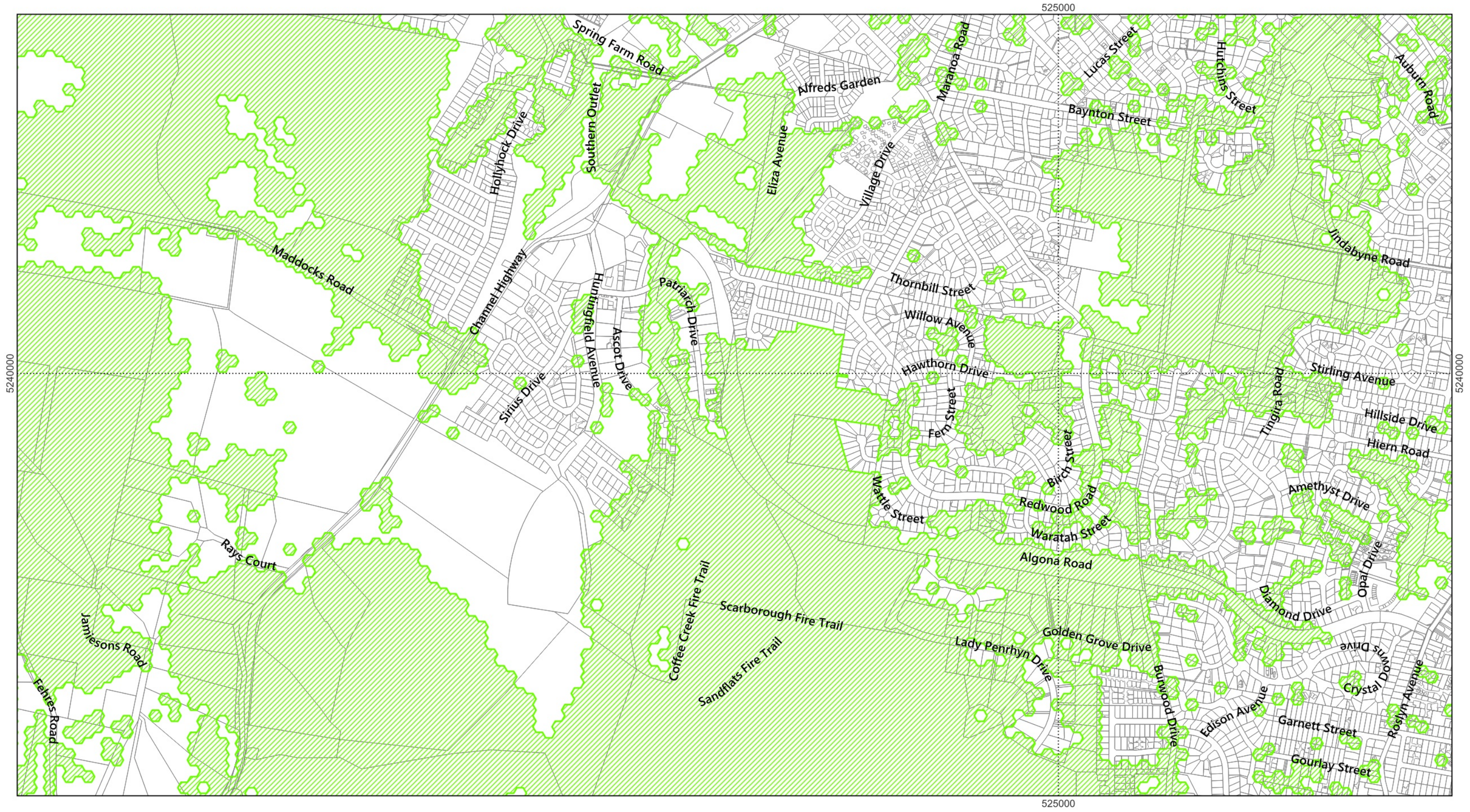
0 100 200 300 400 500 m






Scale: 1:11000 when printed at A3  
 Coordinate system: GDA94 MGA Zone 55  
 Planning data from Kingborough Council  
 Base topographic data from the LIST © State of Tasmania  
 Print Date: 7.10.2024 Cadastre Date: 20.8.2024





Non-statutory Priority Vegetation Extent Map (Information Only)



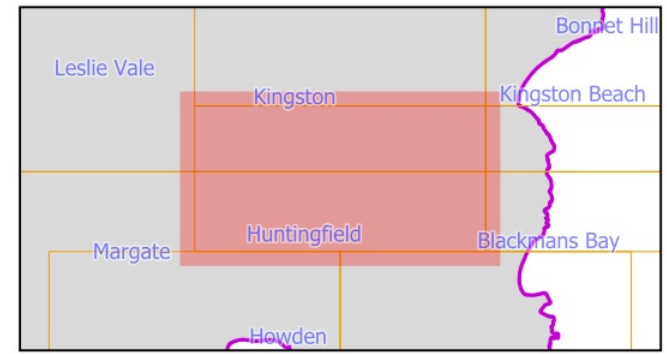
-  LGA Boundary
-  Priority Vegetation Overlay
-  Land parcels

Map 16 of 37

0 100 200 300 400 500 m



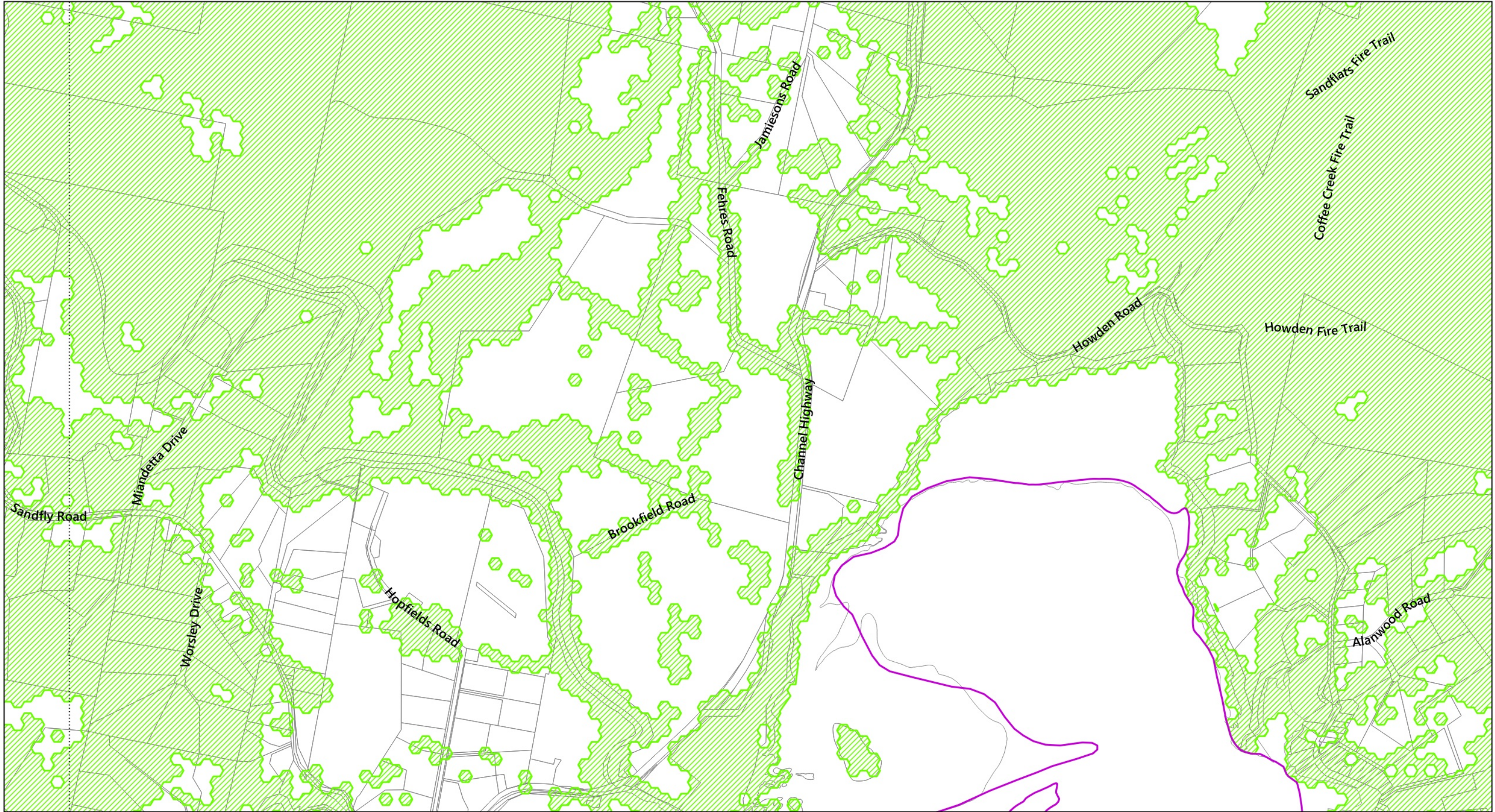
Scale: 1:11000 when printed at A3  
Coordinate system: GDA94 MGA Zone 55  
Planning data from Kingborough Council  
Base topographic data from the LIST © State of Tasmania  
Print Date: 7.10.2024 Cadastre Date: 20.8.2024








Non-statutory Priority Vegetation Extent Map (Information Only)

520000



520000

-  LGA Boundary
-  Priority Vegetation Overlay
-  Land parcels

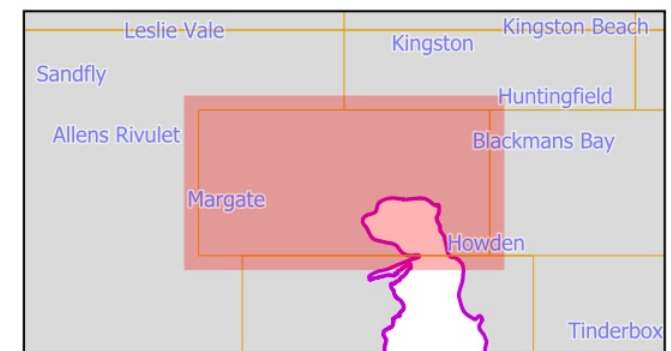


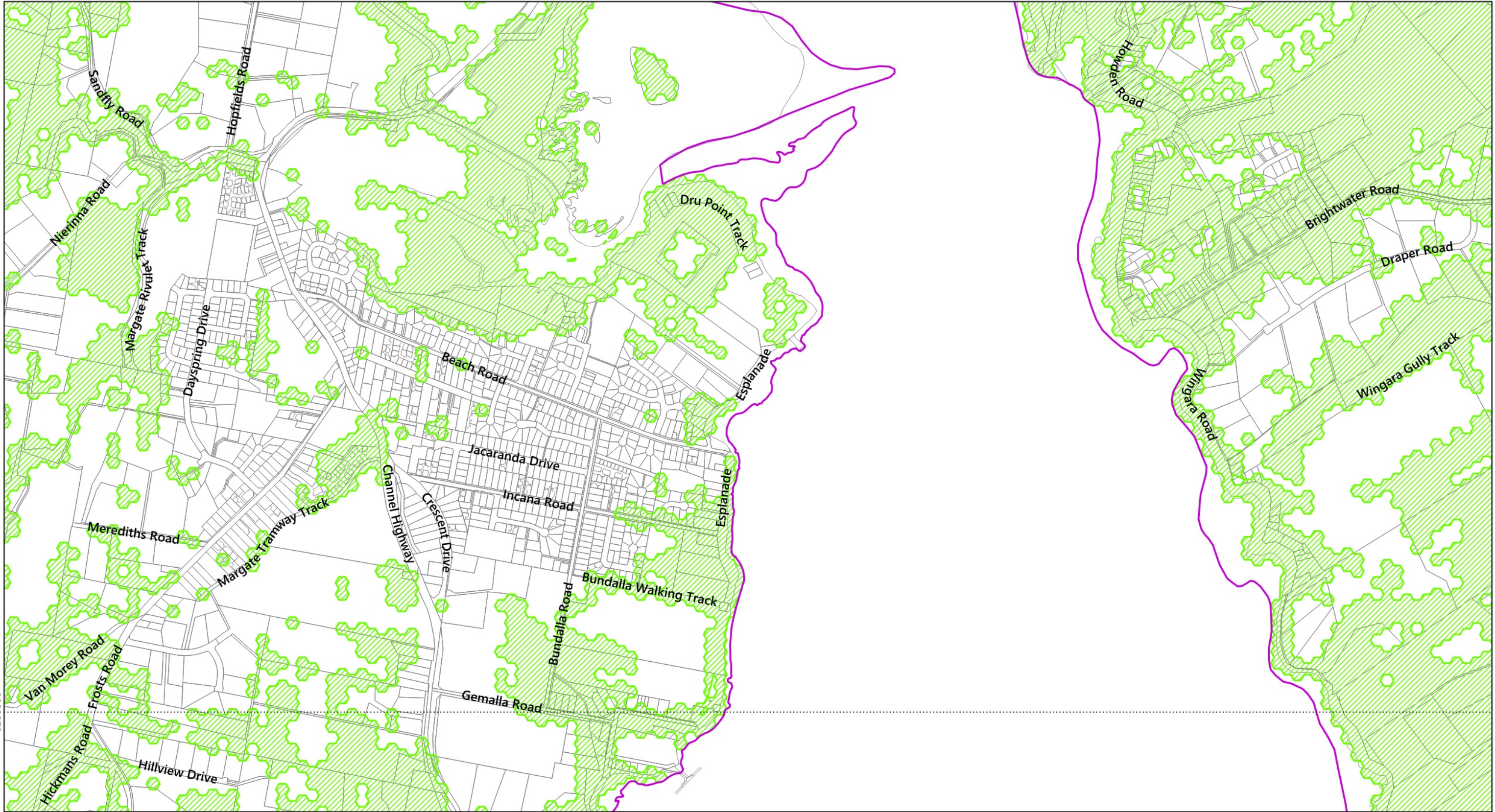
Map 17 of 37

0 100 200 300 400 500 m



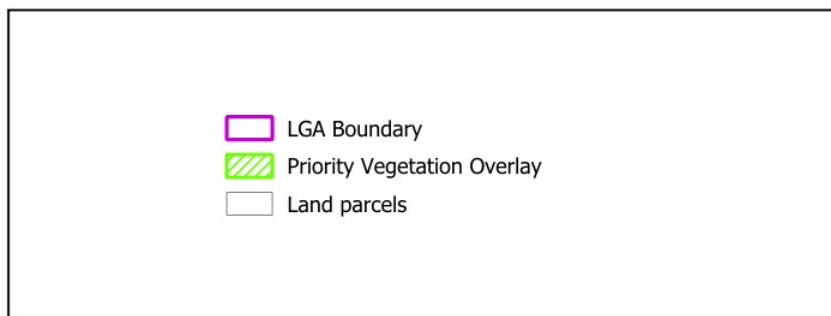
Scale: 1:11000 when printed at A3  
 Coordinate system: GDA94 MGA Zone 55  
 Planning data from Kingborough Council  
 Base topographic data from the LIST © State of Tasmania  
 Print Date: 7.10.2024 Cadastre Date: 20.8.2024





5235000

5235000

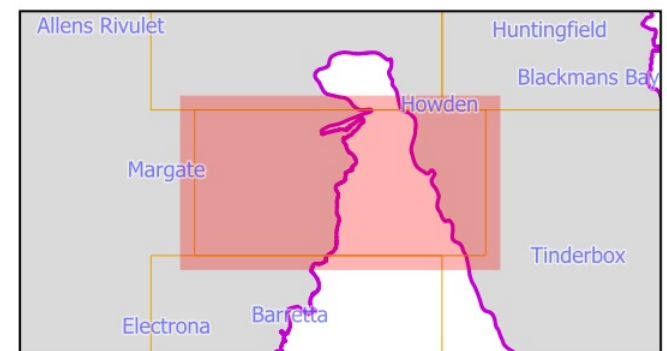


Map 18 of 37

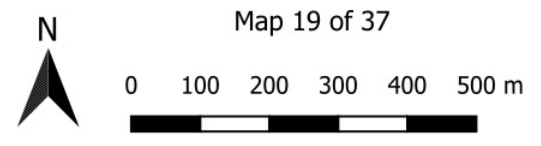
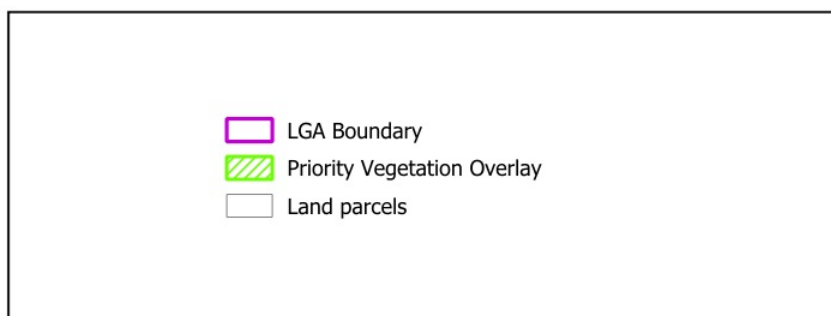
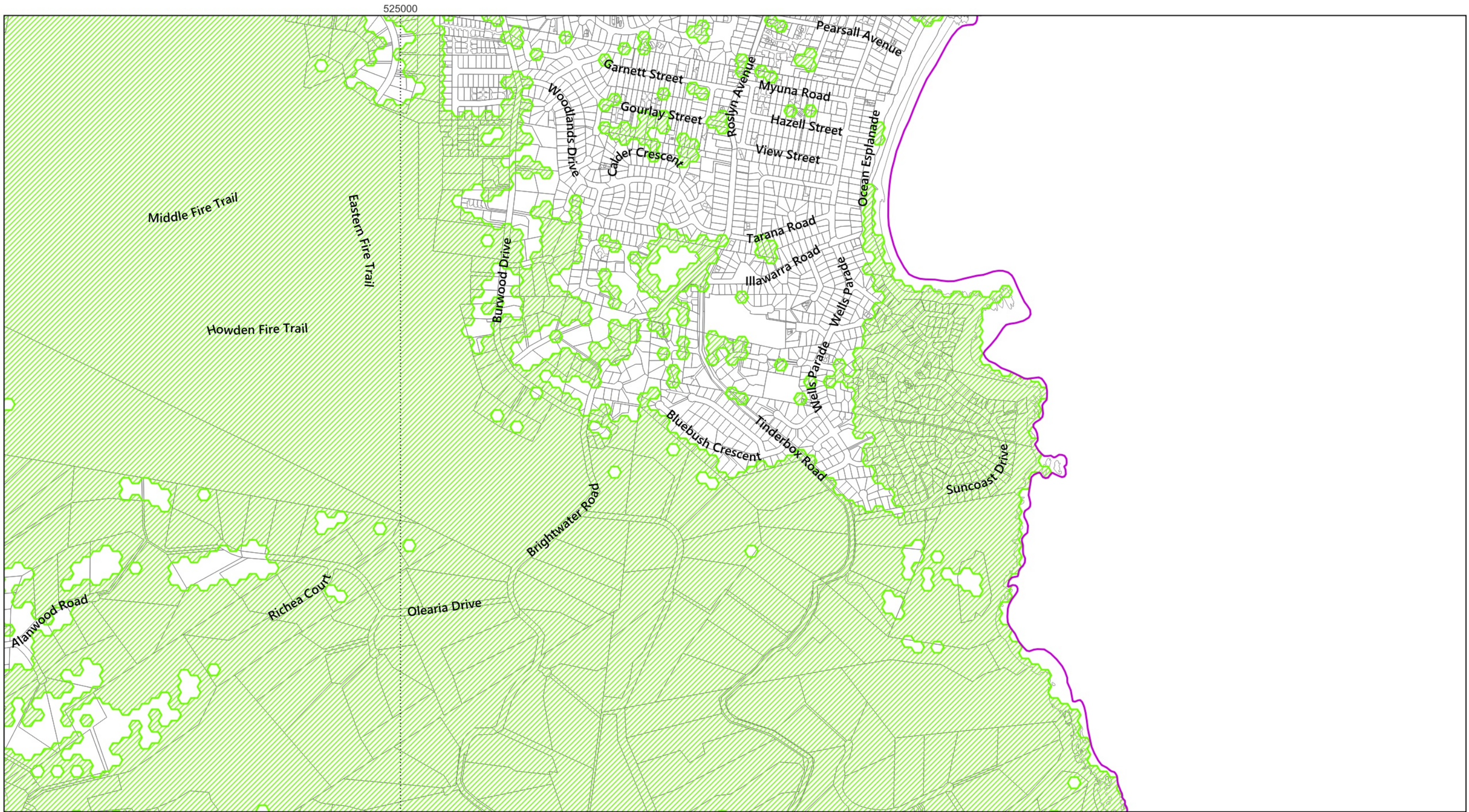
0 100 200 300 400 500 m



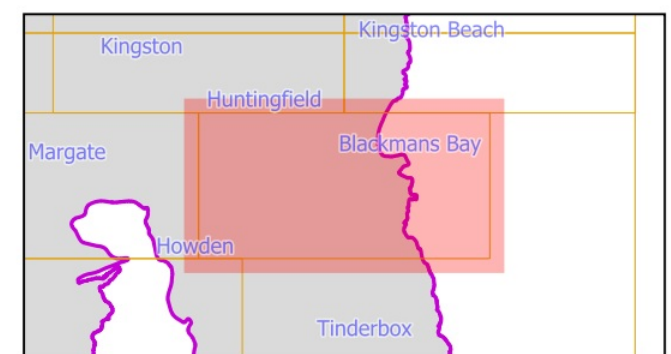
Scale: 1:11000 when printed at A3  
 Coordinate system: GDA94 MGA Zone 55  
 Planning data from Kingborough Council  
 Base topographic data from the LIST © State of Tasmania  
 Print Date: 7.10.2024 Cadastre Date: 20.8.2024



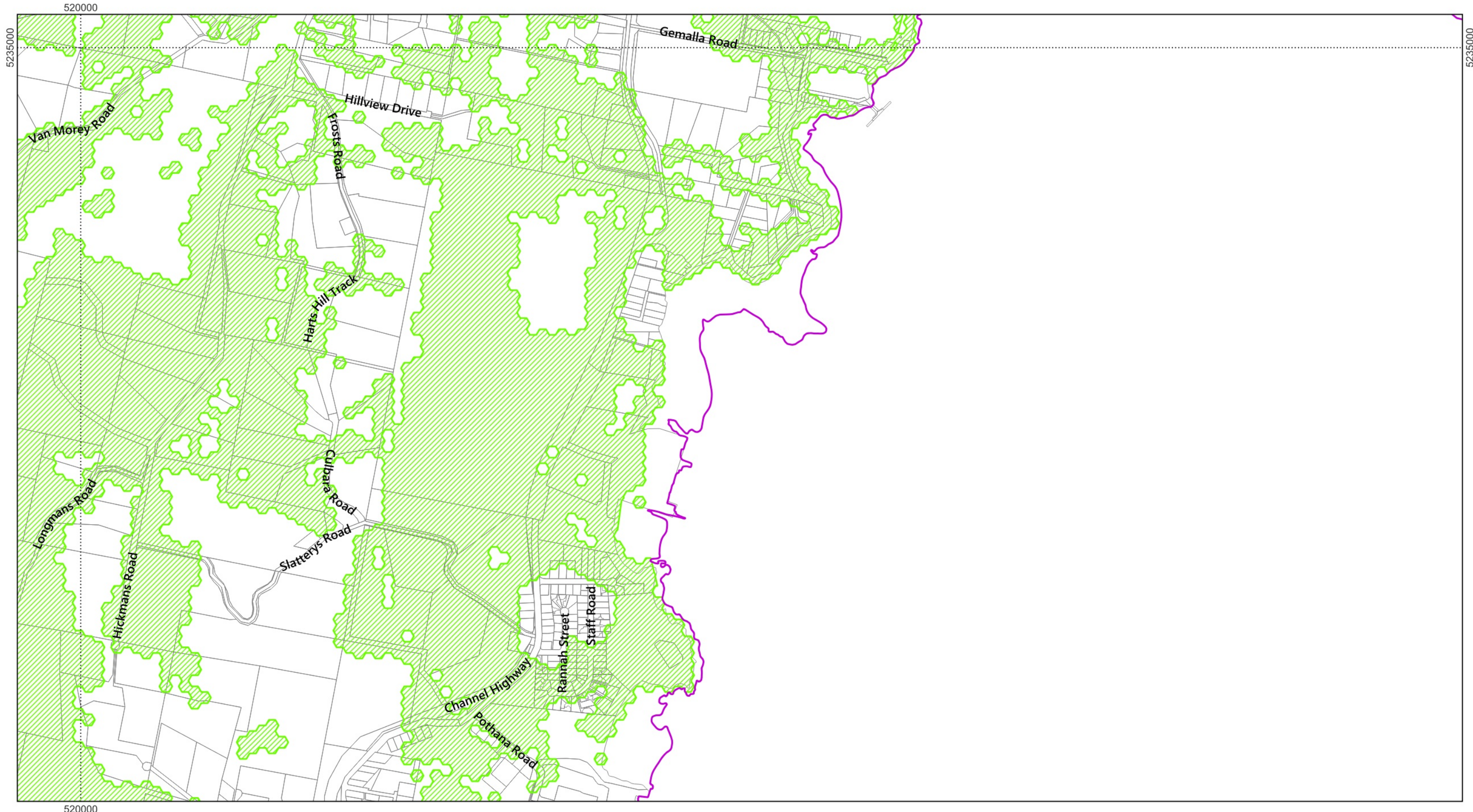
Non-statutory Priority Vegetation Extent Map (Information Only)






Map 19 of 37  
 Scale: 1:11000 when printed at A3  
 Coordinate system: GDA94 MGA Zone 55  
 Planning data from Kingborough Council  
 Base topographic data from the LIST © State of Tasmania  
 Print Date: 7.10.2024 Cadastre Date: 20.8.2024



Non-statutory Priority Vegetation Extent Map (Information Only)




-  LGA Boundary
-  Priority Vegetation Overlay
-  Land parcels

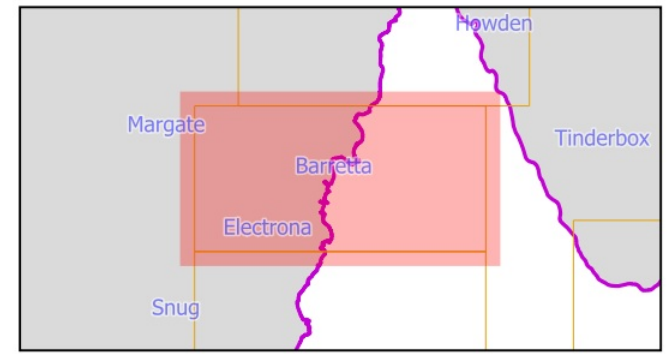
N

Map 20 of 37

0 100 200 300 400 500 m

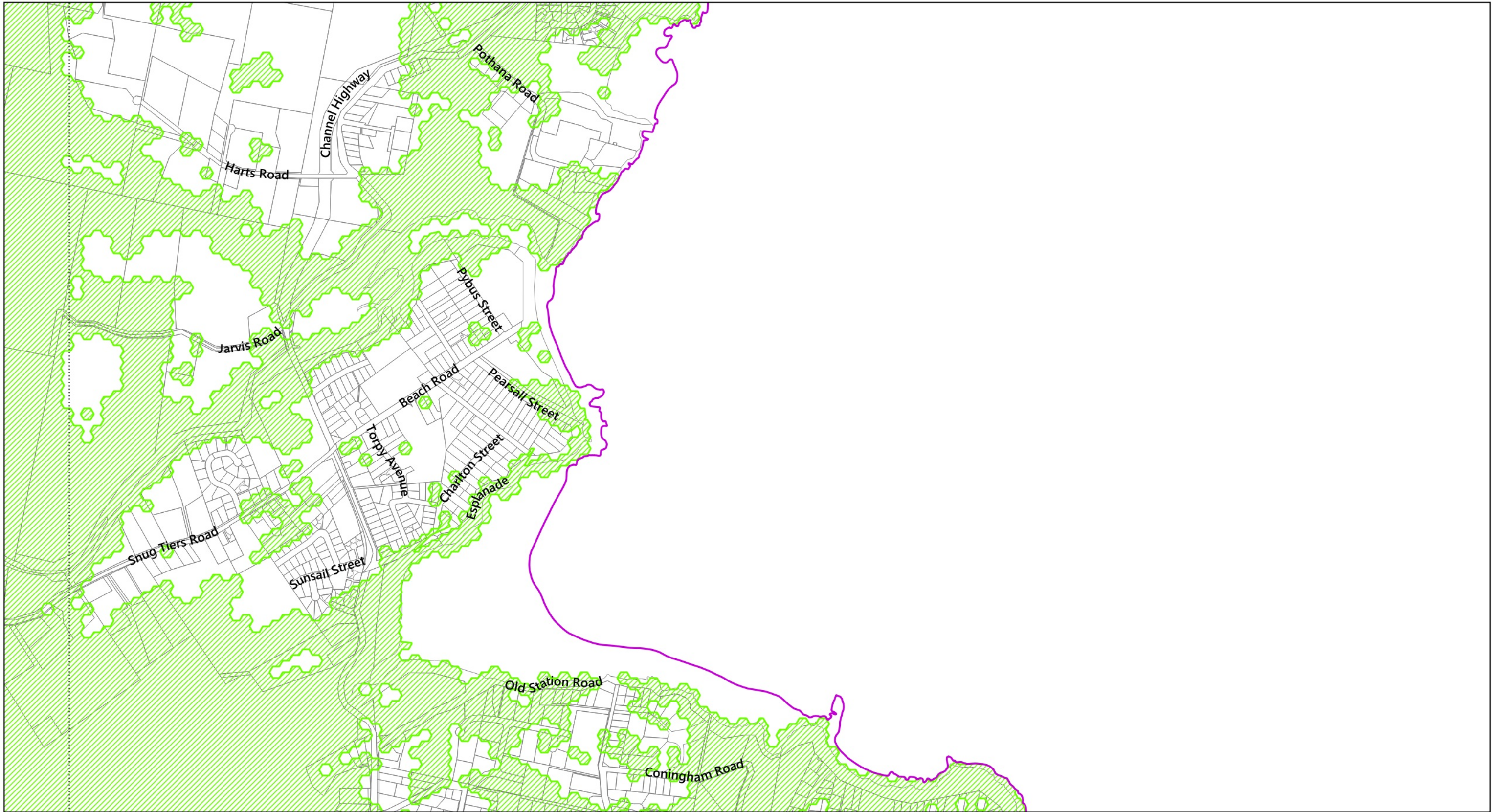


Scale: 1:11000 when printed at A3  
Coordinate system: GDA94 MGA Zone 55  
Planning data from Kingborough Council  
Base topographic data from the LIST © State of Tasmania  
Print Date: 7.10.2024 Cadastre Date: 20.8.2024






Non-statutory Priority Vegetation Extent Map (Information Only)

520000



520000

-  LGA Boundary
-  Priority Vegetation Overlay
-  Land parcels

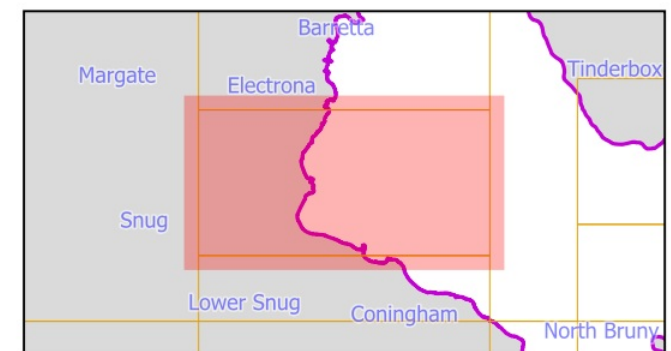


Map 21 of 37

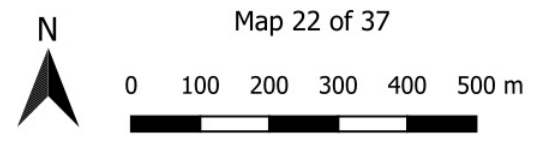
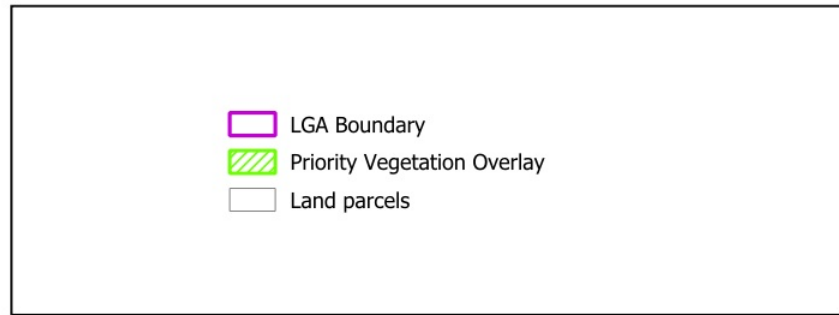
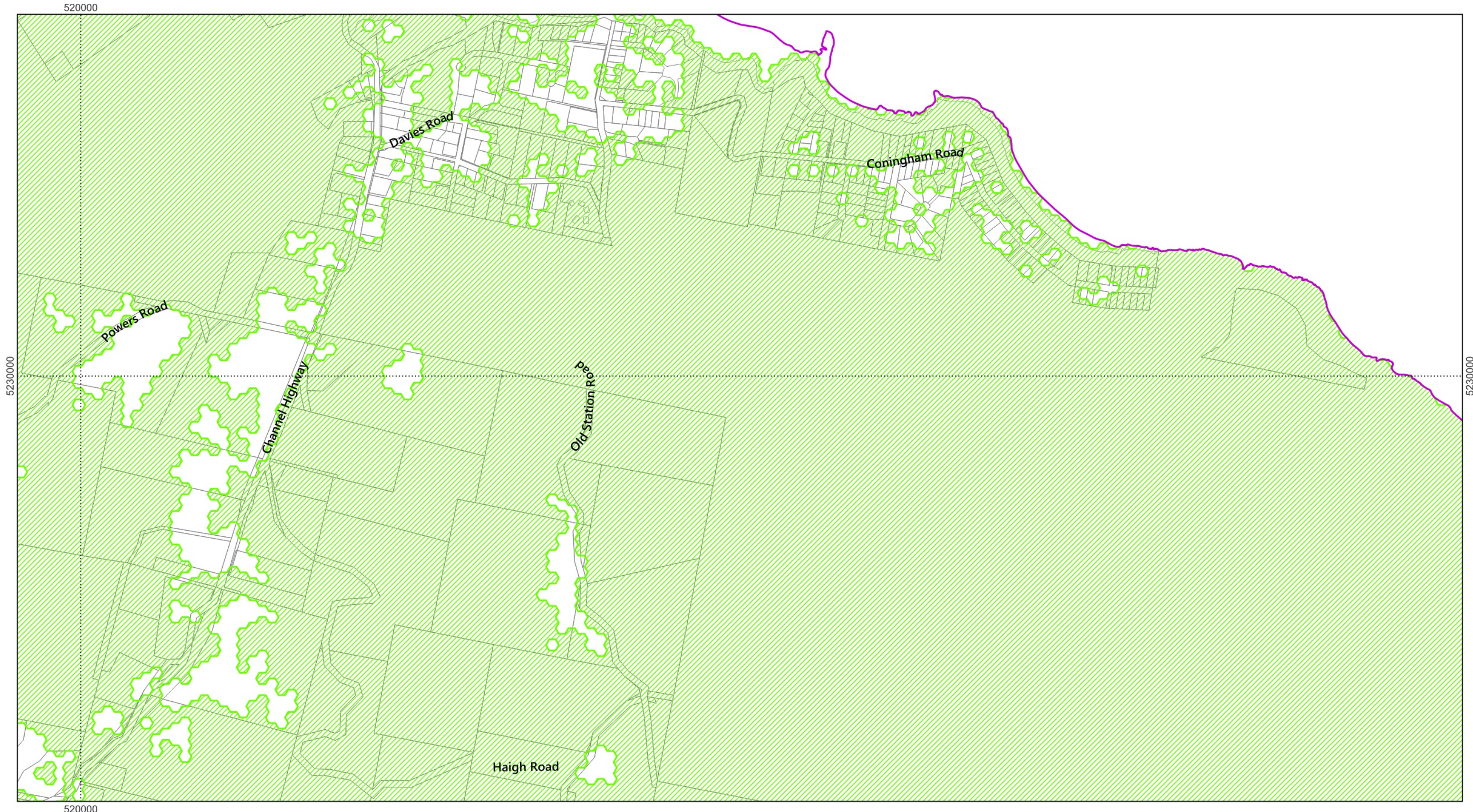
0 100 200 300 400 500 m



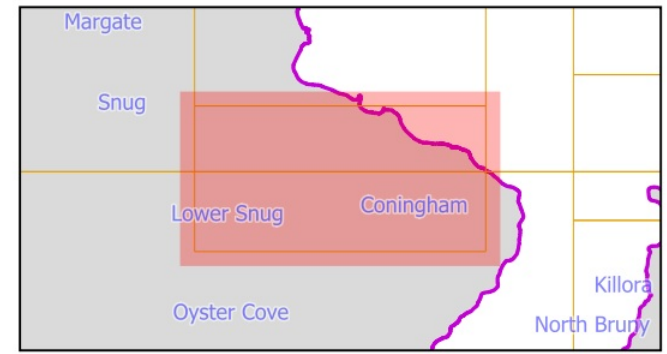
Scale: 1:11000 when printed at A3  
Coordinate system: GDA94 MGA Zone 55  
Planning data from Kingborough Council  
Base topographic data from the LIST © State of Tasmania  
Print Date: 7.10.2024 Cadastre Date: 20.8.2024



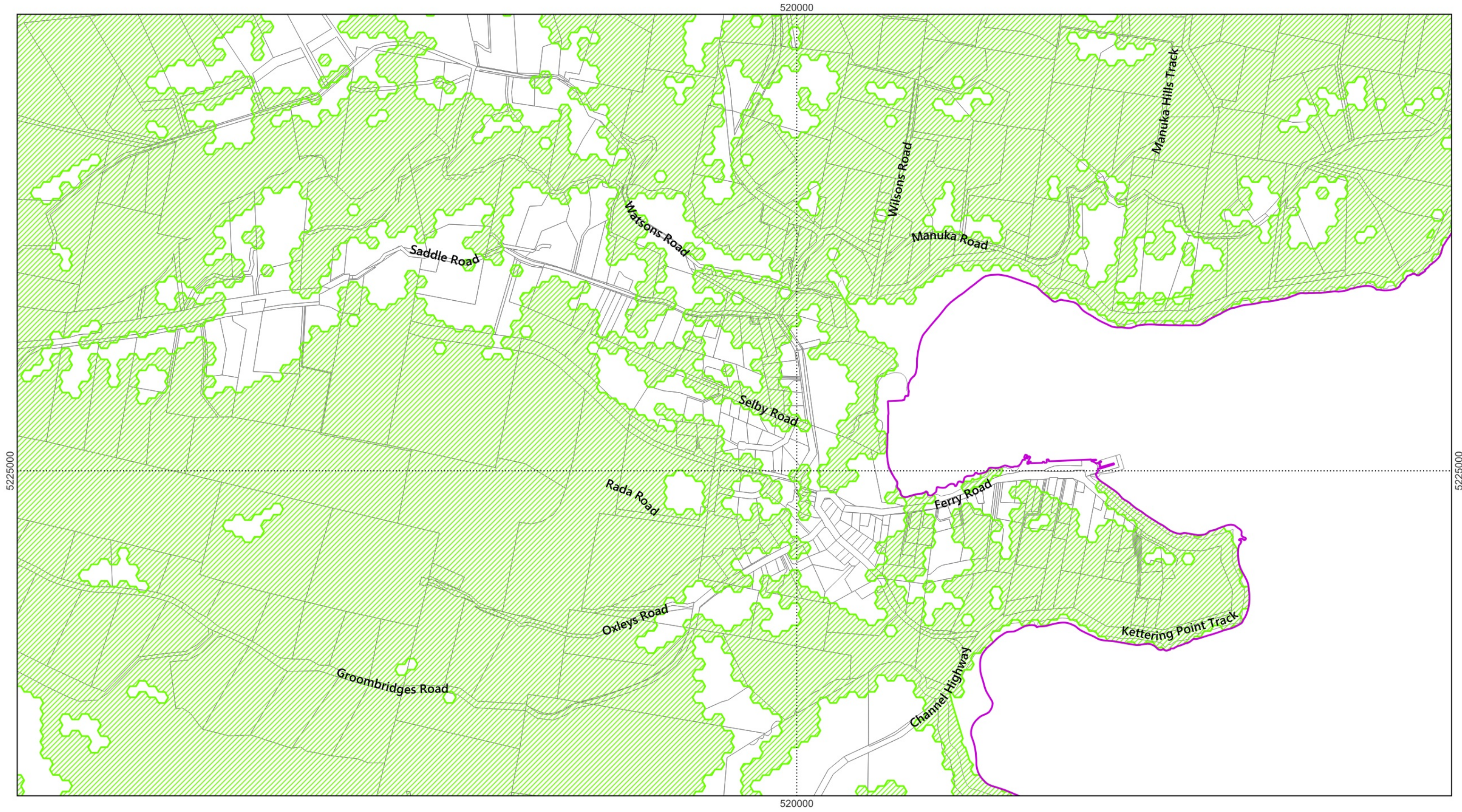
Non-statutory Priority Vegetation Extent Map (Information Only)



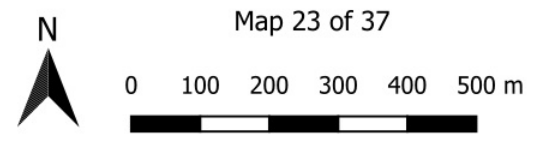
Map 22 of 37  
Scale: 1:11000 when printed at A3  
Coordinate system: GDA94 MGA Zone 55  
Planning data from Kingborough Council  
Base topographic data from the LIST © State of Tasmania  
Print Date: 7.10.2024 Cadastre Date: 20.8.2024



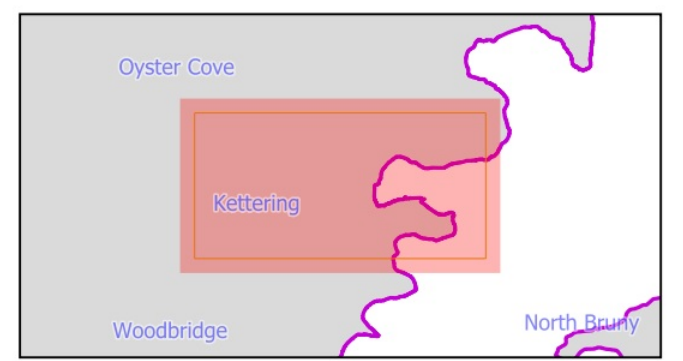
Non-statutory Priority Vegetation Extent Map (Information Only)



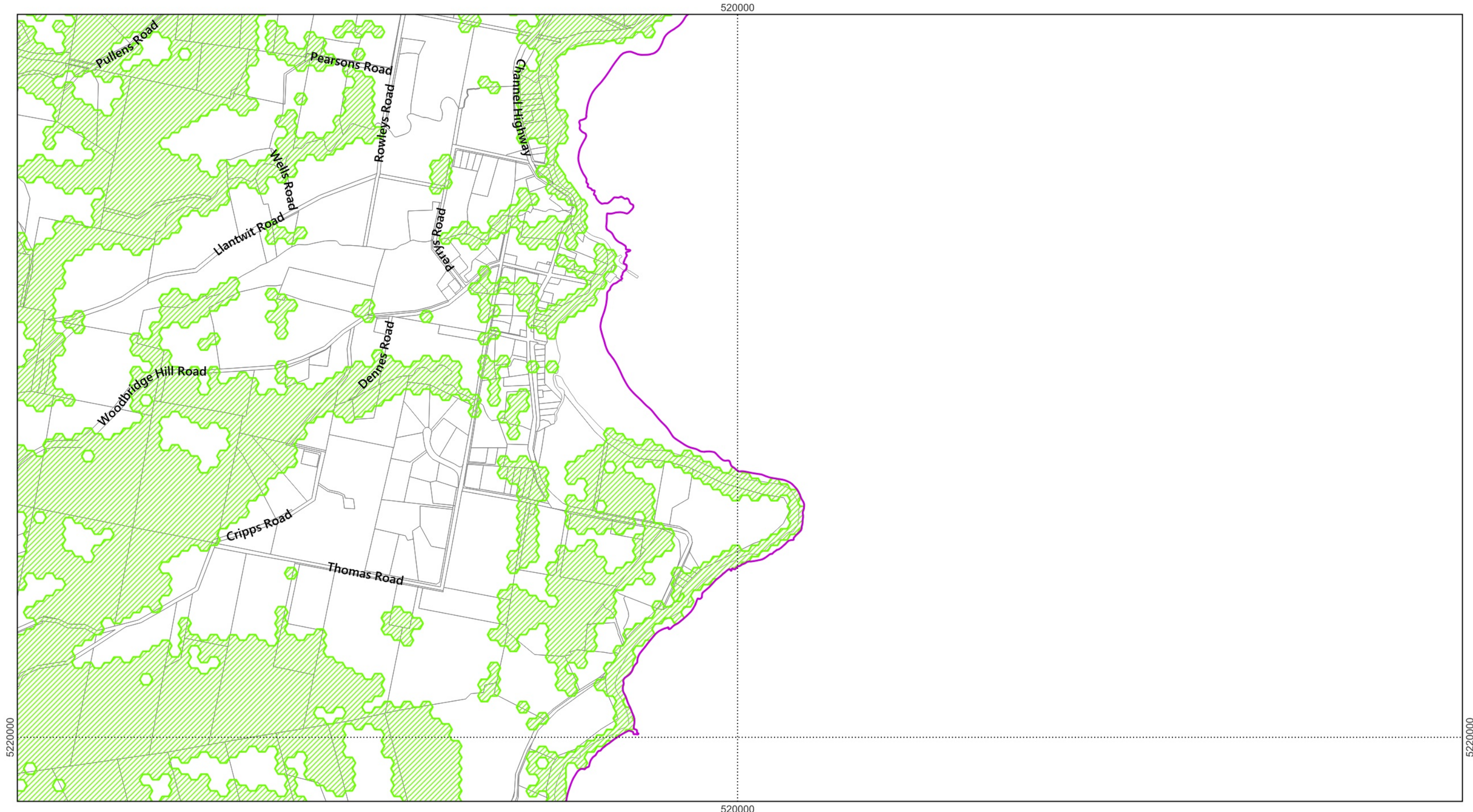
- LGA Boundary
- Priority Vegetation Overlay
- Land parcels



Map 23 of 37  
Scale: 1:11000 when printed at A3  
Coordinate system: GDA94 MGA Zone 55  
Planning data from Kingborough Council  
Base topographic data from the LIST © State of Tasmania  
Print Date: 7.10.2024 Cadastre Date: 20.8.2024






Non-statutory Priority Vegetation Extent Map (Information Only)



5220000

5220000

520000

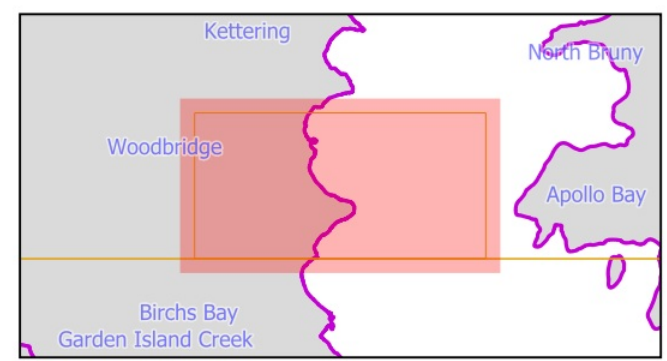
-  LGA Boundary
-  Priority Vegetation Overlay
-  Land parcels



Map 24 of 37



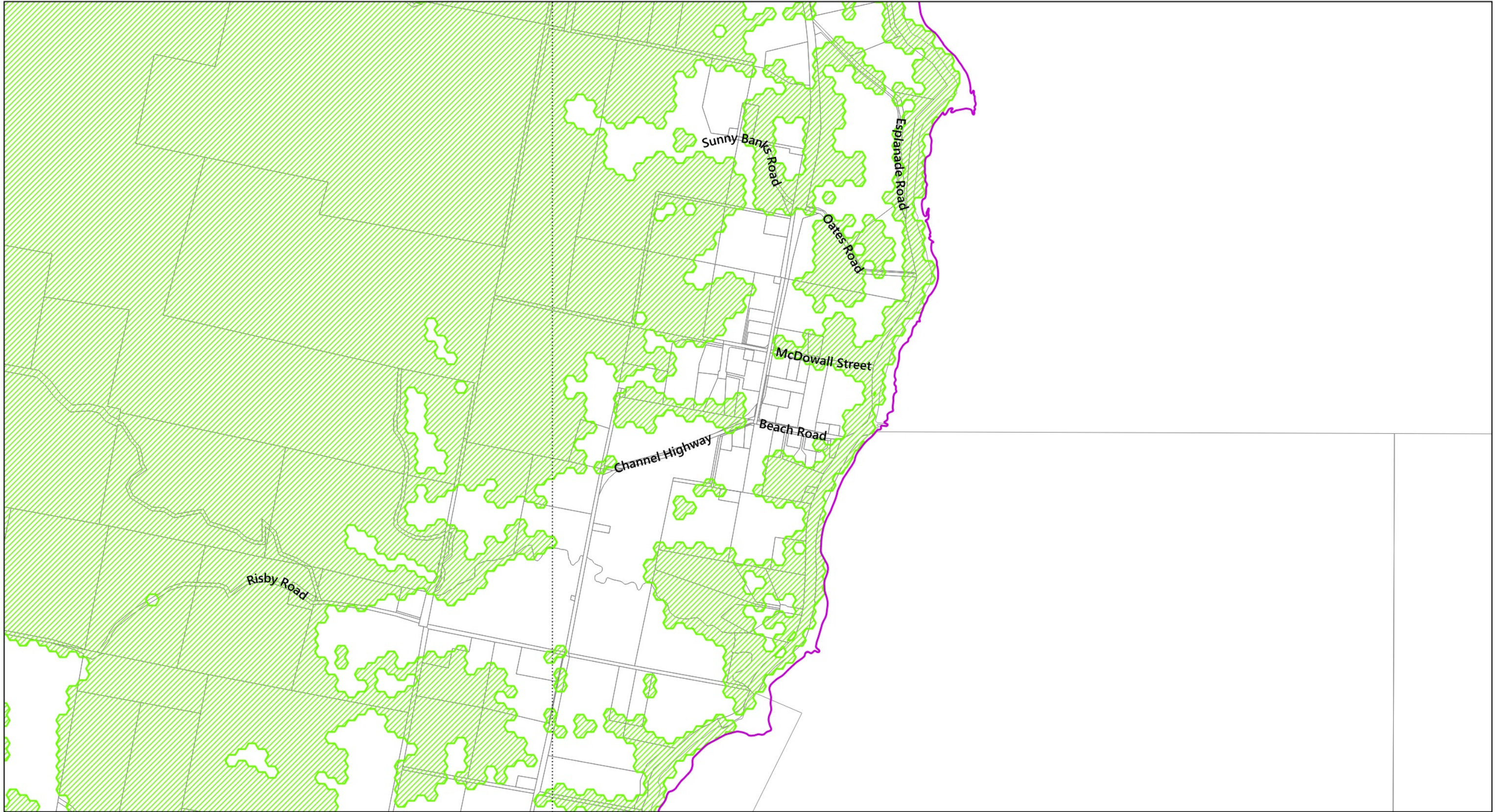
Scale: 1:11000 when printed at A3  
Coordinate system: GDA94 MGA Zone 55  
Planning data from Kingborough Council  
Base topographic data from the LIST © State of Tasmania  
Print Date: 7.10.2024 Cadastre Date: 20.8.2024








Non-statutory Priority Vegetation Extent Map (Information Only)

520000



520000

-  LGA Boundary
-  Priority Vegetation Overlay
-  Land parcels

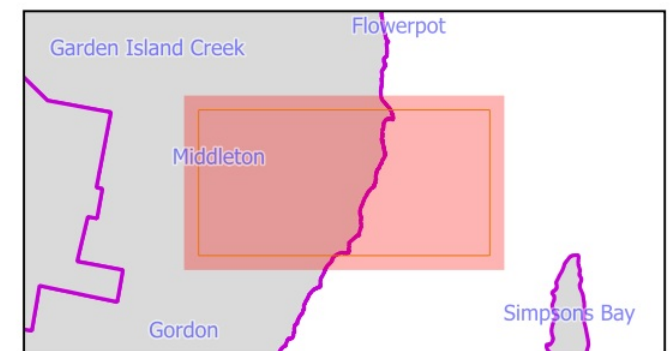


Map 25 of 37

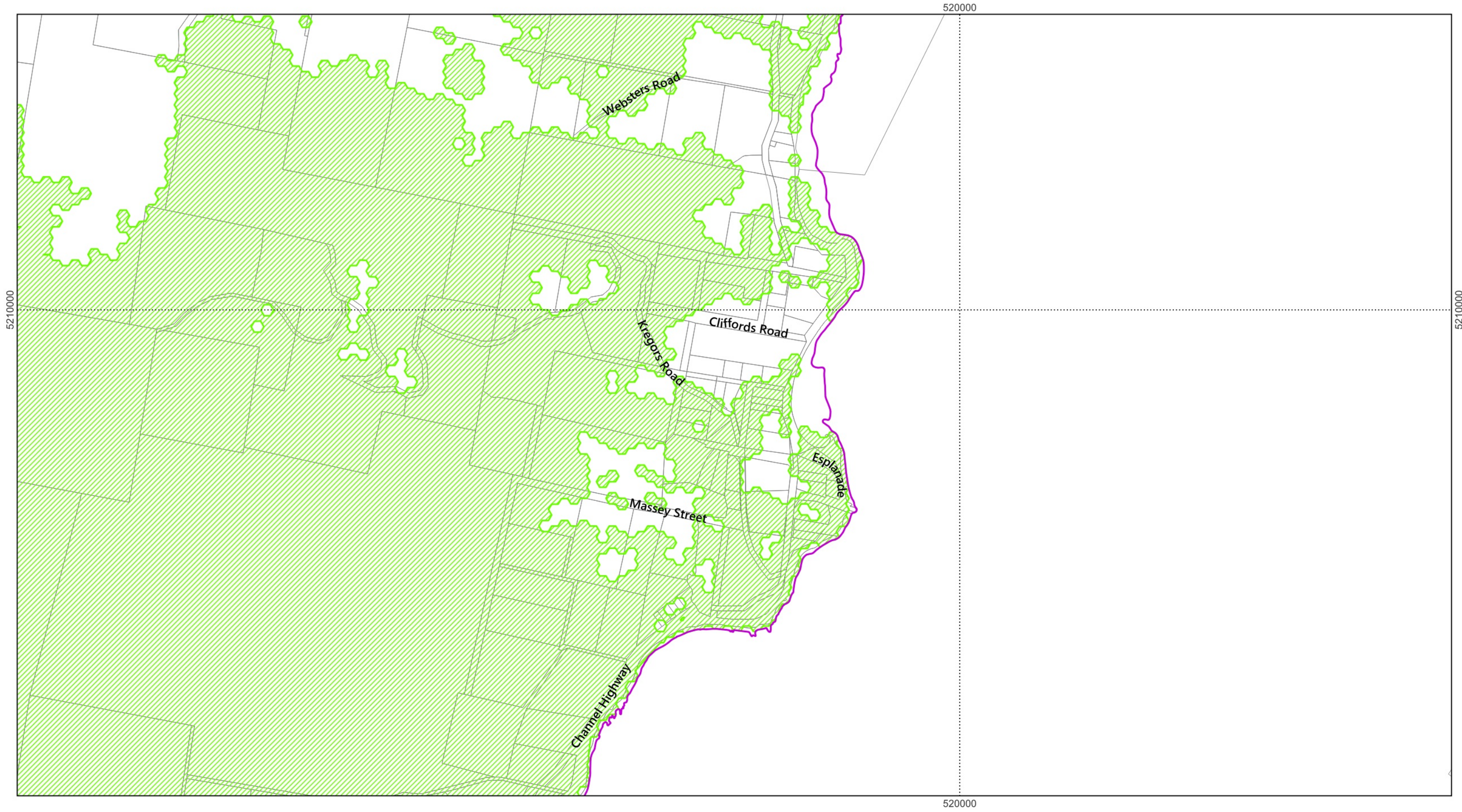
0 100 200 300 400 500 m






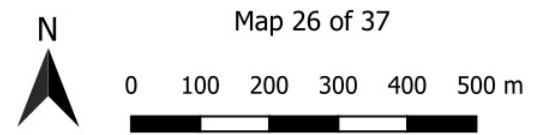
Scale: 1:11000 when printed at A3  
Coordinate system: GDA94 MGA Zone 55  
Planning data from Kingborough Council  
Base topographic data from the LIST © State of Tasmania  
Print Date: 7.10.2024 Cadastre Date: 20.8.2024



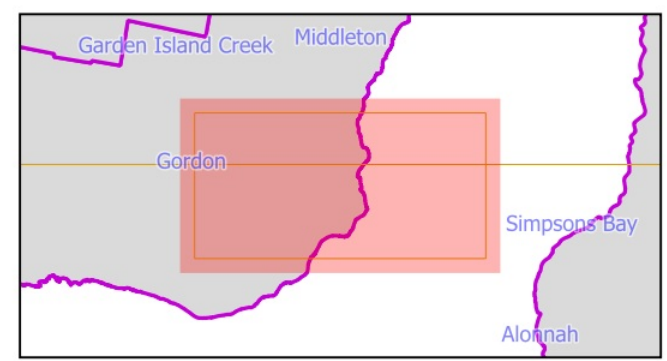
Non-statutory Priority Vegetation Extent Map (Information Only)



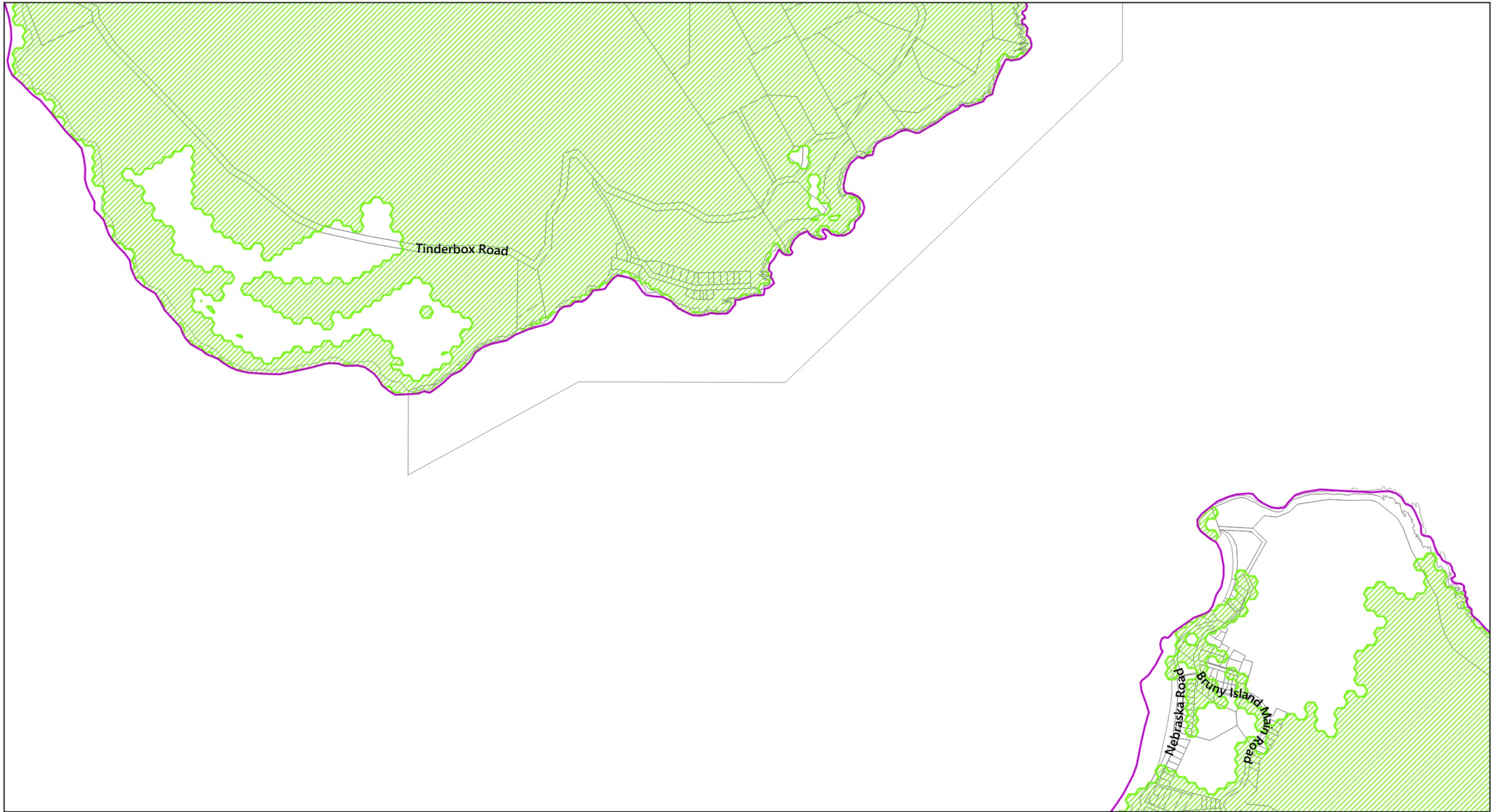
-  LGA Boundary
-  Priority Vegetation Overlay
-  Land parcels






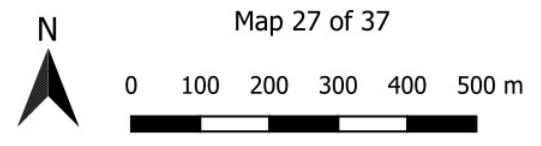
Map 26 of 37  
Scale: 1:11000 when printed at A3  
Coordinate system: GDA94 MGA Zone 55  
Planning data from Kingborough Council  
Base topographic data from the LIST © State of Tasmania  
Print Date: 7.10.2024 Cadastre Date: 20.8.2024



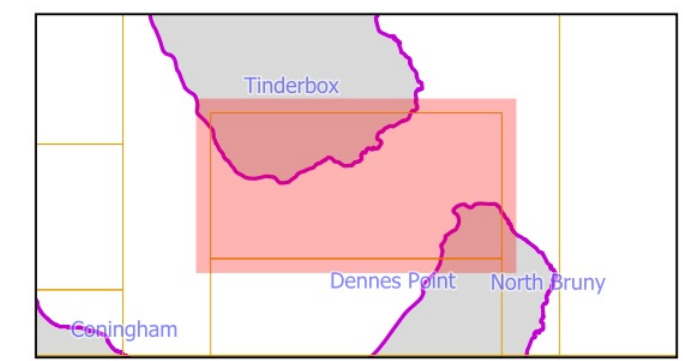
Non-statutory Priority Vegetation Extent Map (Information Only)



-  LGA Boundary
-  Priority Vegetation Overlay
-  Land parcels



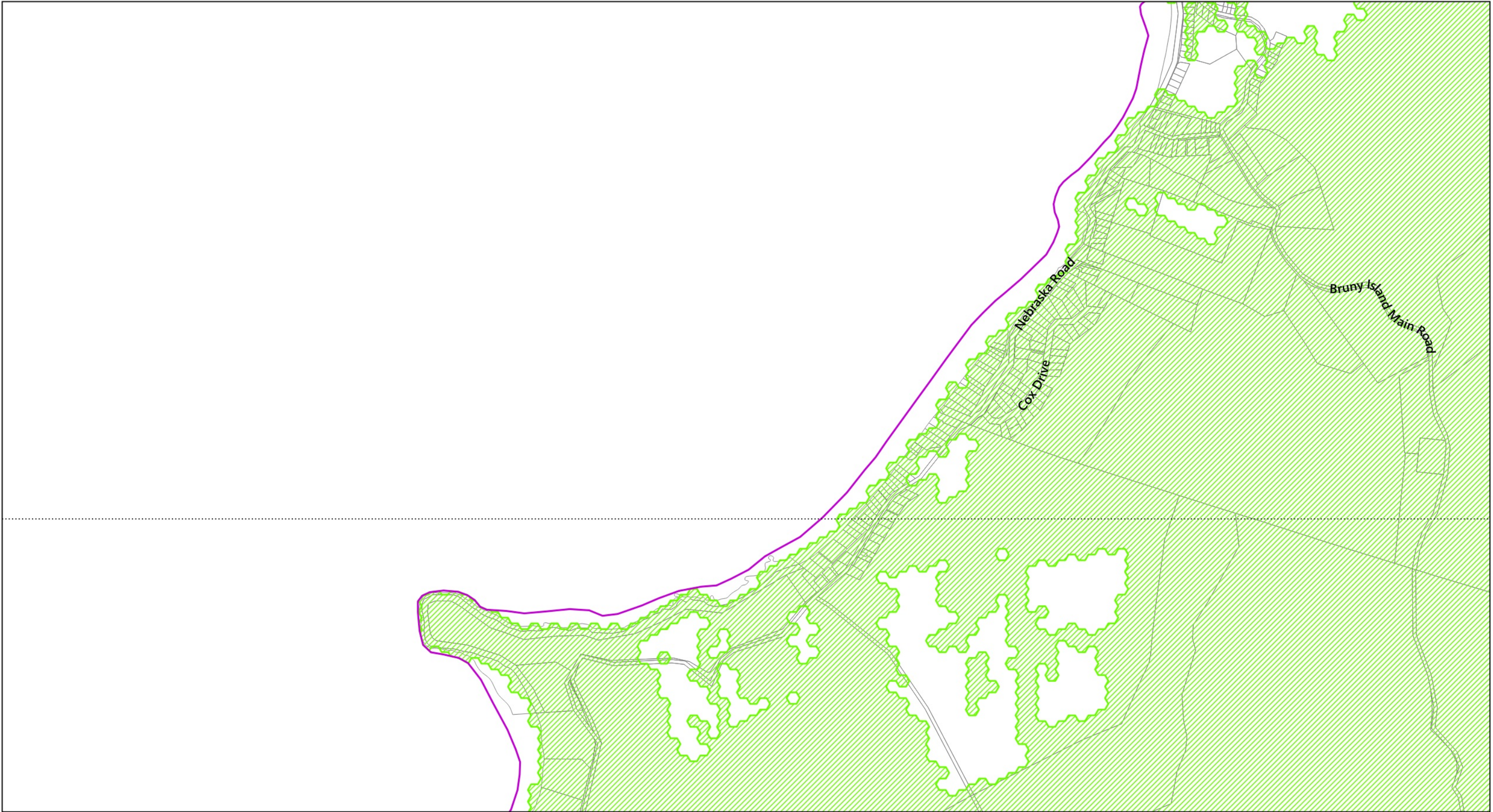
Map 27 of 37  
Scale: 1:11000 when printed at A3  
Coordinate system: GDA94 MGA Zone 55  
Planning data from Kingborough Council  
Base topographic data from the LIST © State of Tasmania  
Print Date: 7.10.2024 Cadastre Date: 20.8.2024






Non-statutory Priority Vegetation Extent Map (Information Only)

5230000

5230000



-  LGA Boundary
-  Priority Vegetation Overlay
-  Land parcels

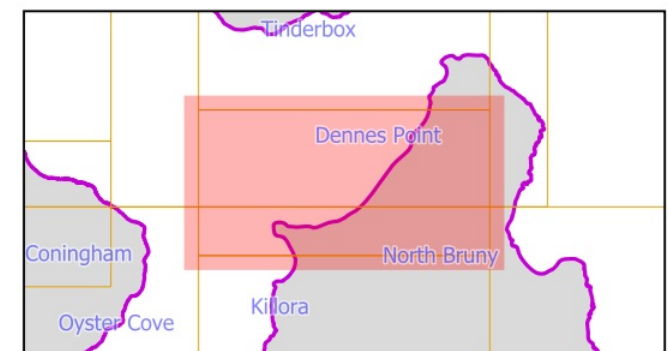


Map 28 of 37

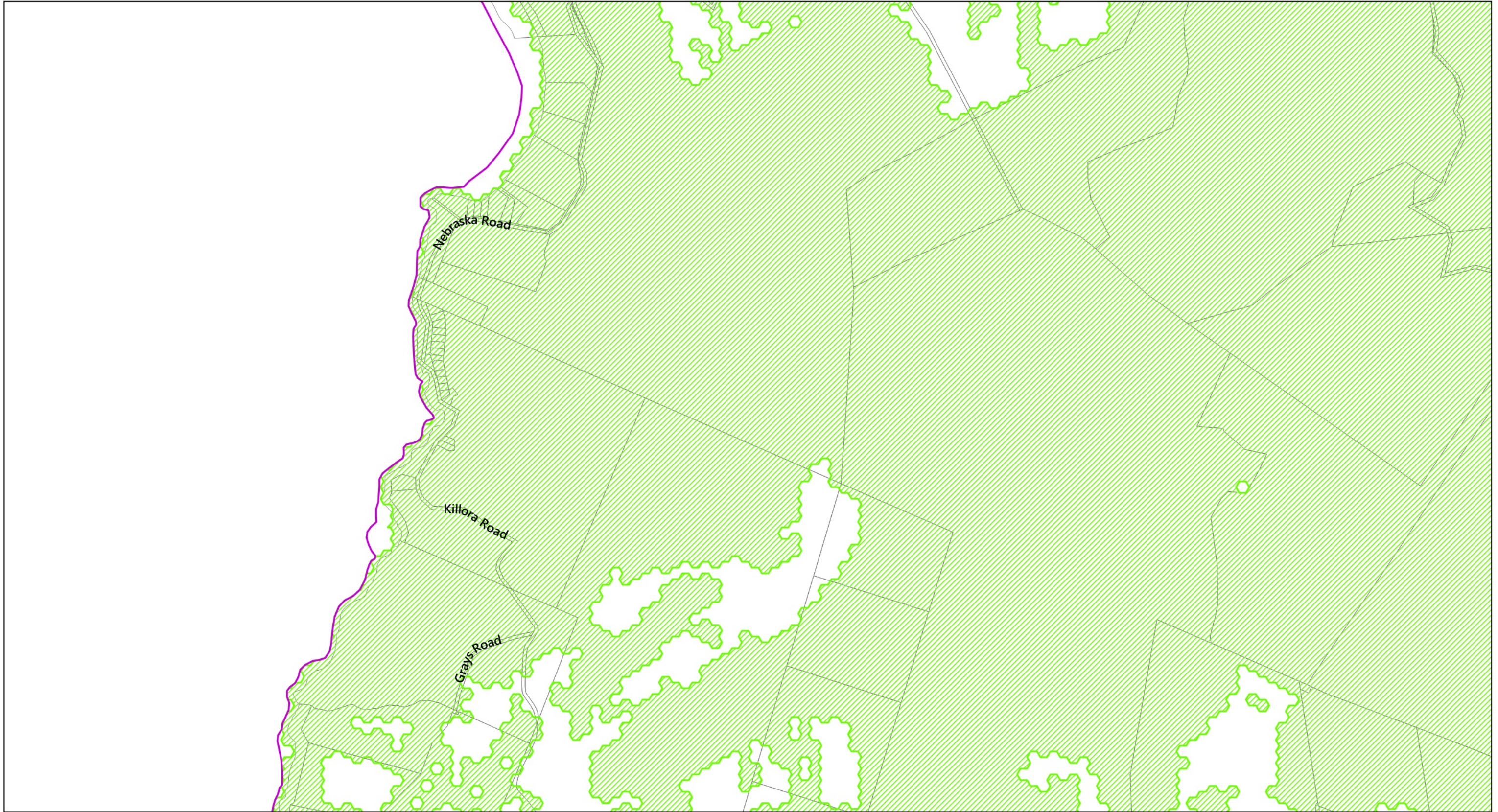
0 100 200 300 400 500 m






Scale: 1:11000 when printed at A3  
Coordinate system: GDA94 MGA Zone 55  
Planning data from Kingborough Council  
Base topographic data from the LIST © State of Tasmania  
Print Date: 7.10.2024 Cadastre Date: 20.8.2024



Non-statutory Priority Vegetation Extent Map (Information Only)



-  LGA Boundary
-  Priority Vegetation Overlay
-  Land parcels

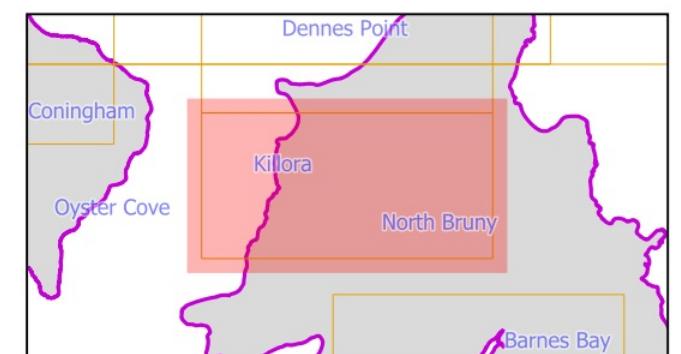


Map 29 of 37

0 100 200 300 400 500 m

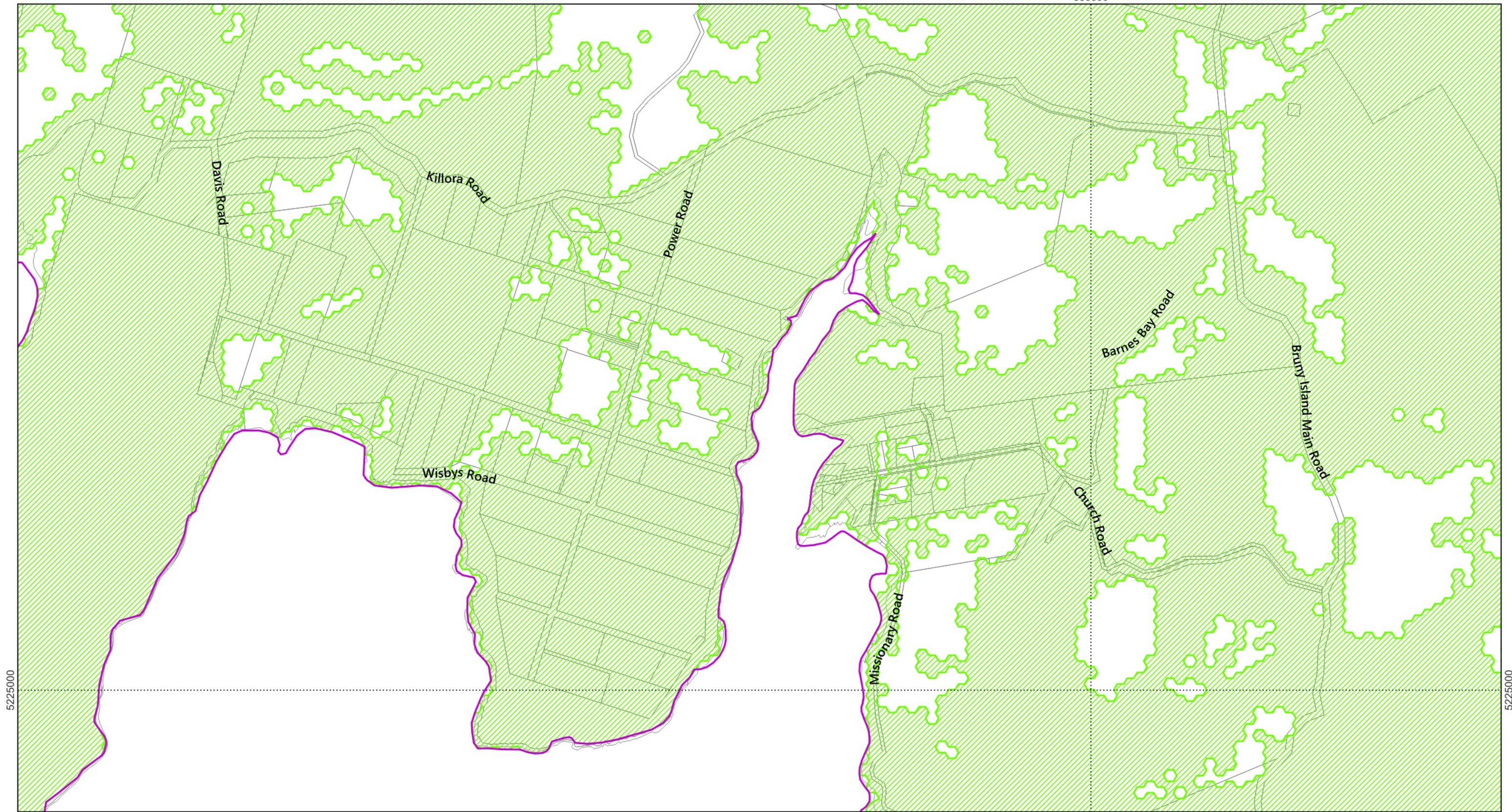


Scale: 1:11000 when printed at A3  
Coordinate system: GDA94 MGA Zone 55  
Planning data from Kingborough Council  
Base topographic data from the LIST © State of Tasmania  
Print Date: 7.10.2024 Cadastre Date: 20.8.2024



Non-statutory Priority Vegetation Extent Map (Information Only)




530000

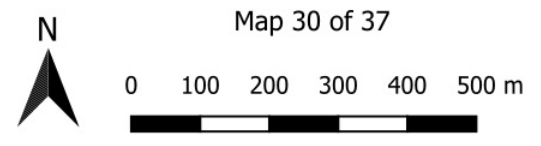


5225000

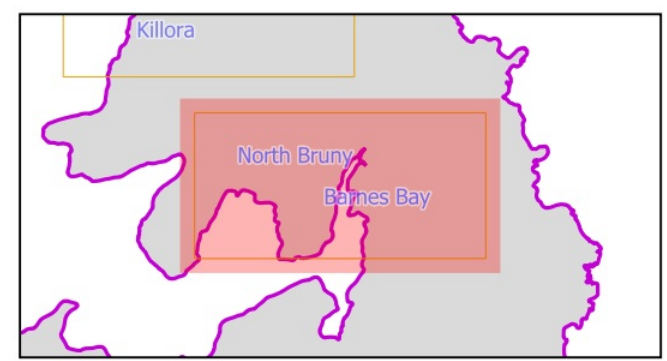
5225000

530000

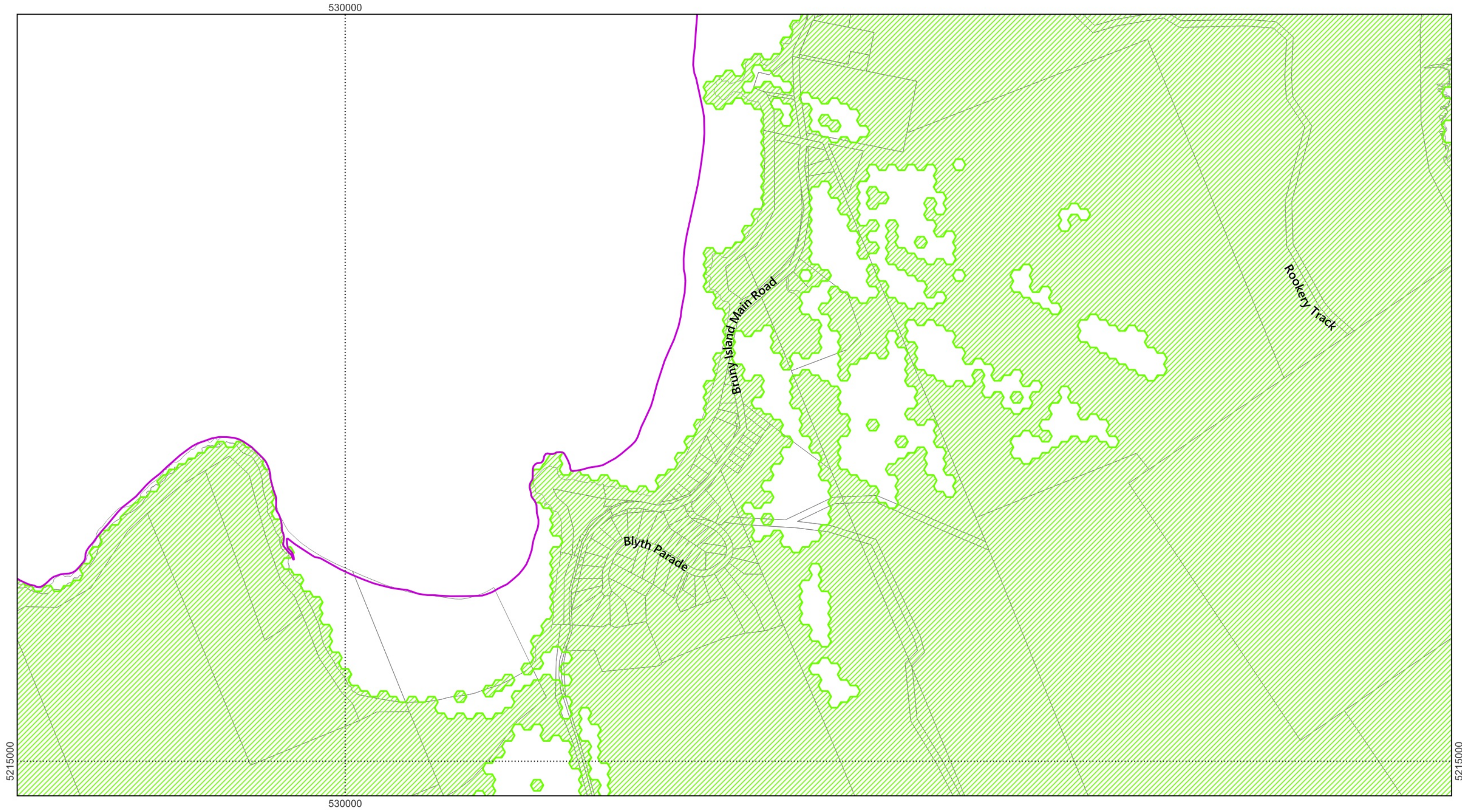
-  LGA Boundary
-  Priority Vegetation Overlay
-  Land parcels






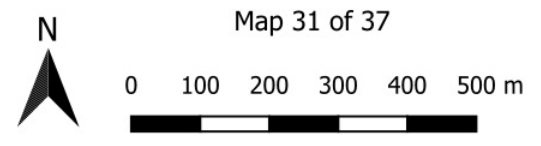
Map 30 of 37  
Scale: 1:11000 when printed at A3  
Coordinate system: GDA94 MGA Zone 55  
Planning data from Kingborough Council  
Base topographic data from the LIST © State of Tasmania  
Print Date: 7.10.2024 Cadastre Date: 20.8.2024



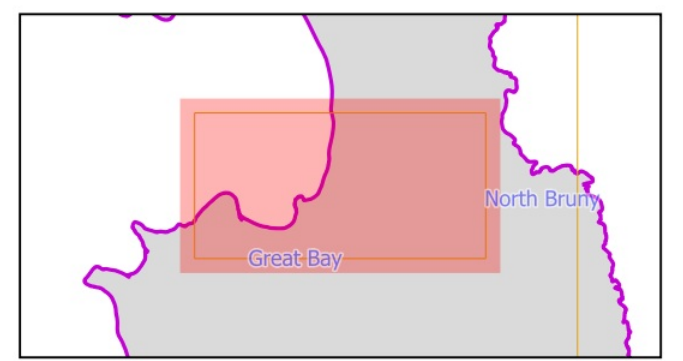
Non-statutory Priority Vegetation Extent Map (Information Only)



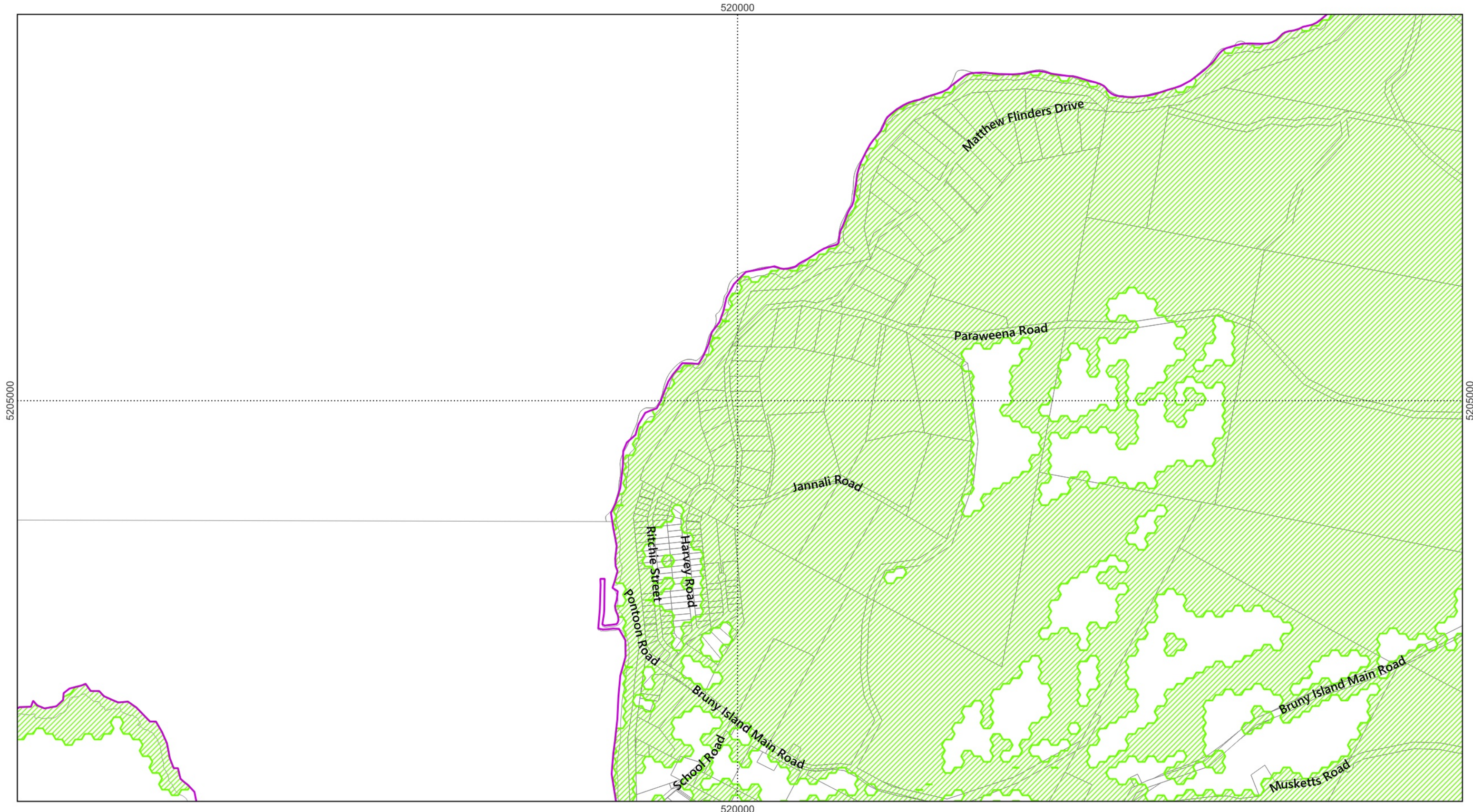
-  LGA Boundary
-  Priority Vegetation Overlay
-  Land parcels



Map 31 of 37  
Scale: 1:11000 when printed at A3  
Coordinate system: GDA94 MGA Zone 55  
Planning data from Kingborough Council  
Base topographic data from the LIST © State of Tasmania  
Print Date: 7.10.2024 Cadastre Date: 20.8.2024



Non-statutory Priority Vegetation Extent Map (Information Only)



- LGA Boundary
- Priority Vegetation Overlay
- Land parcels

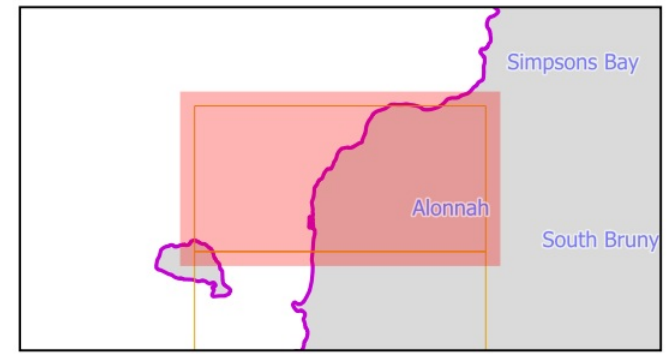
N

Map 32 of 37

0 100 200 300 400 500 m



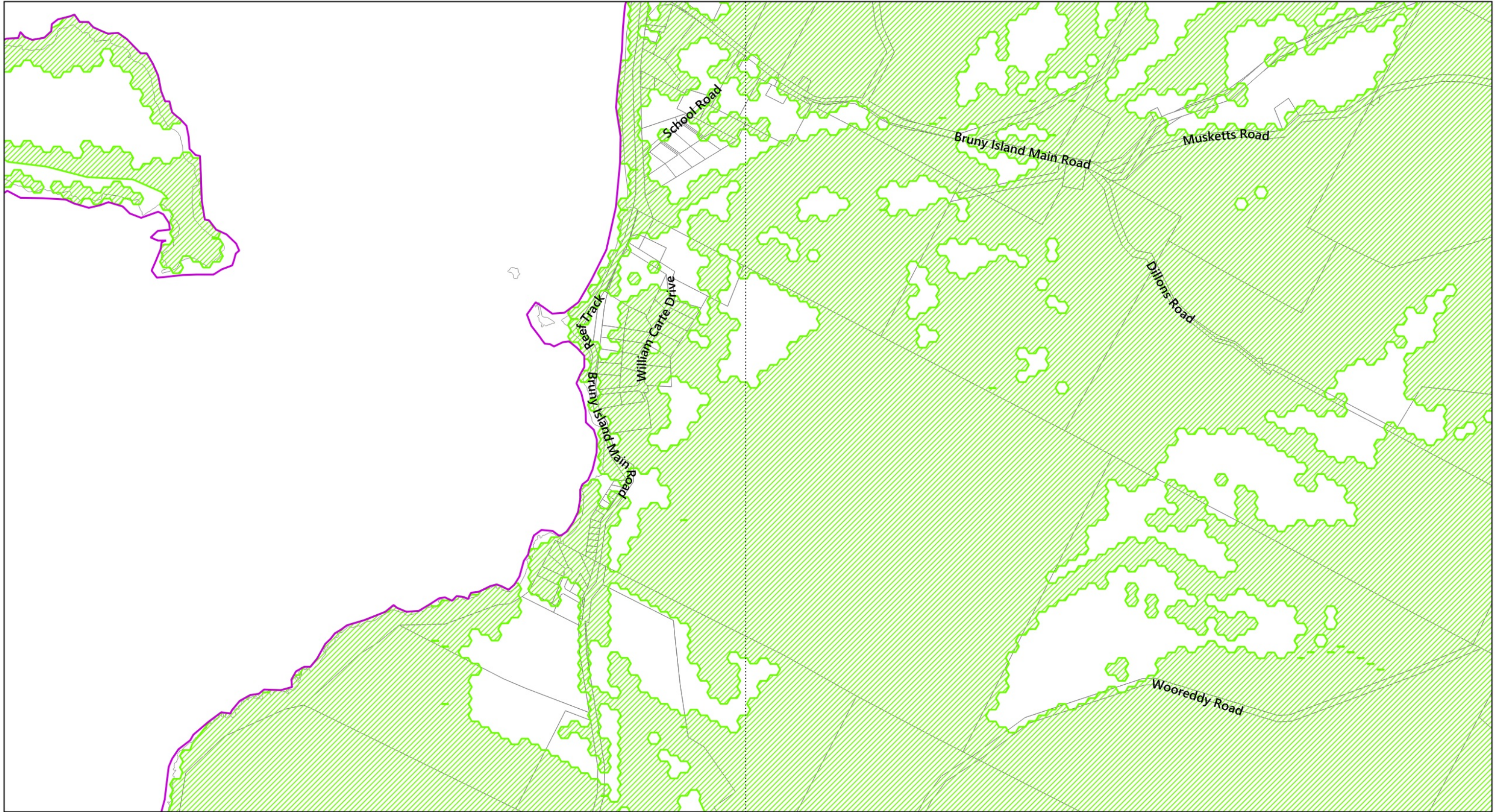
Scale: 1:11000 when printed at A3  
Coordinate system: GDA94 MGA Zone 55  
Planning data from Kingborough Council  
Base topographic data from the LIST © State of Tasmania  
Print Date: 7.10.2024 Cadastre Date: 20.8.2024








Non-statutory Priority Vegetation Extent Map (Information Only)

520000



520000

-  LGA Boundary
-  Priority Vegetation Overlay
-  Land parcels

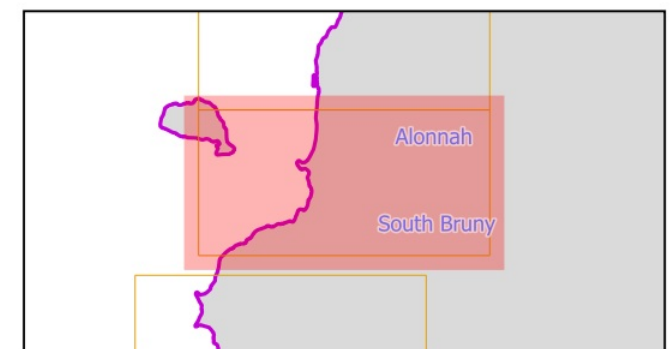


Map 33 of 37

0 100 200 300 400 500 m



Scale: 1:11000 when printed at A3  
Coordinate system: GDA94 MGA Zone 55  
Planning data from Kingborough Council  
Base topographic data from the LIST © State of Tasmania  
Print Date: 7.10.2024 Cadastre Date: 20.8.2024






Non-statutory Priority Vegetation Extent Map (Information Only)



5200000

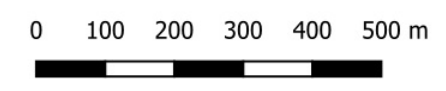
5200000

520000

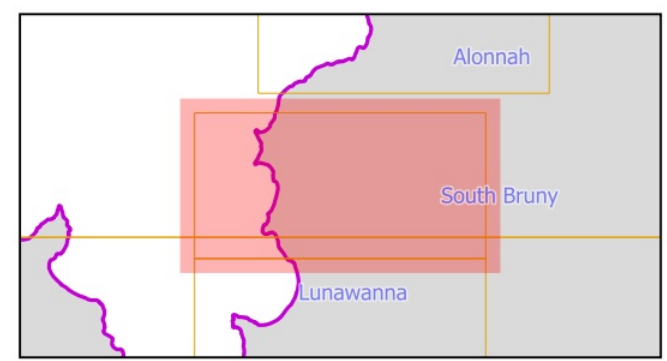
-  LGA Boundary
-  Priority Vegetation Overlay
-  Land parcels



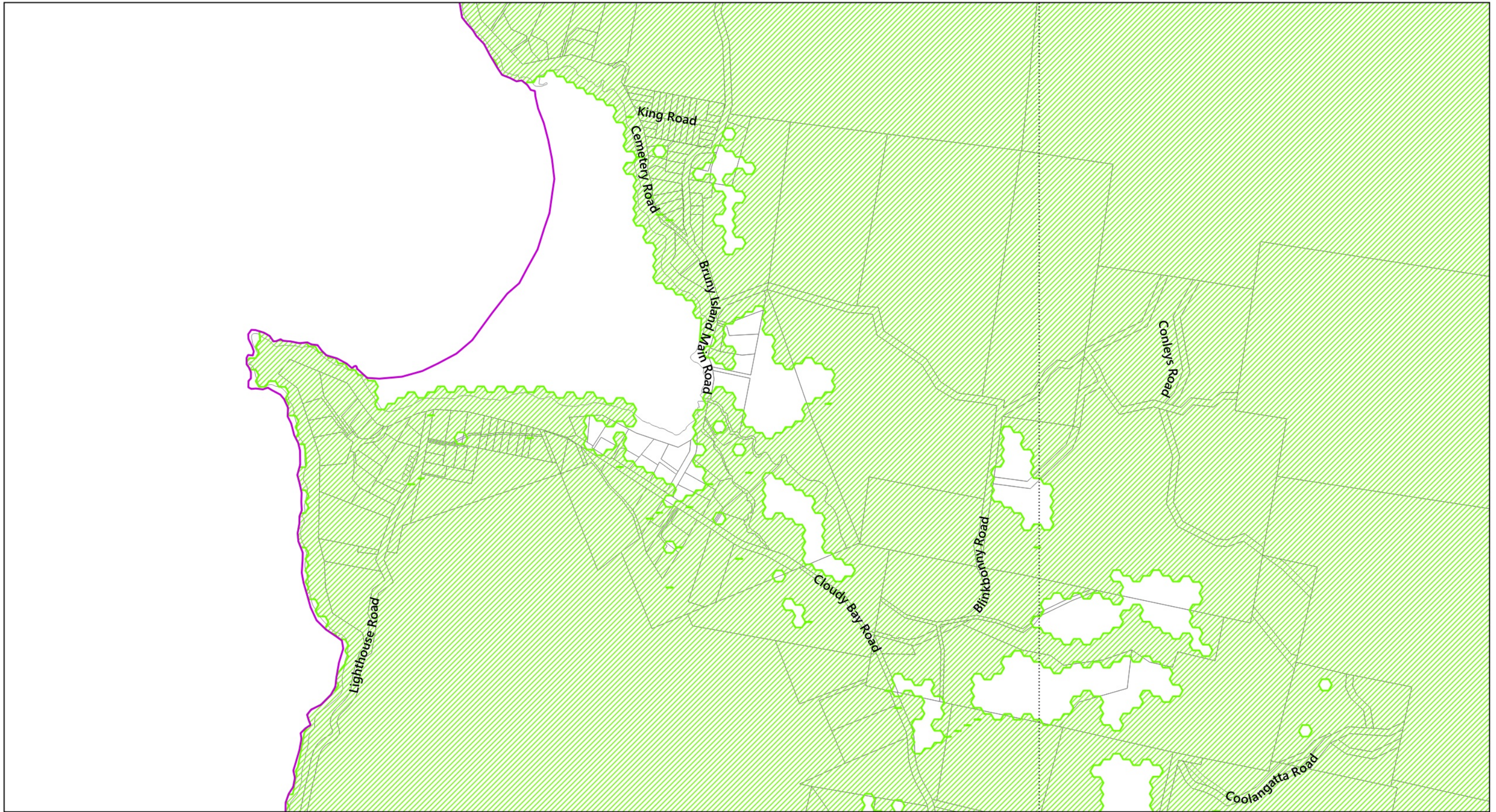
Map 34 of 37






Scale: 1:11000 when printed at A3  
Coordinate system: GDA94 MGA Zone 55  
Planning data from Kingborough Council  
Base topographic data from the LIST © State of Tasmania  
Print Date: 7.10.2024 Cadastre Date: 20.8.2024

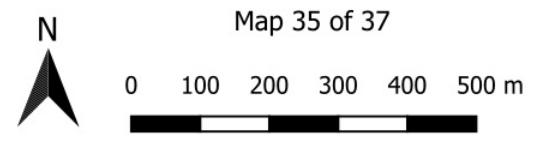


520000

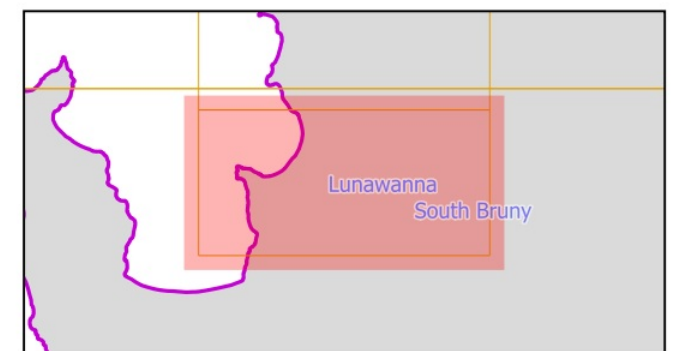


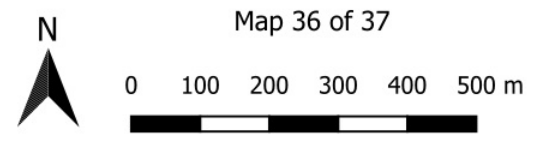
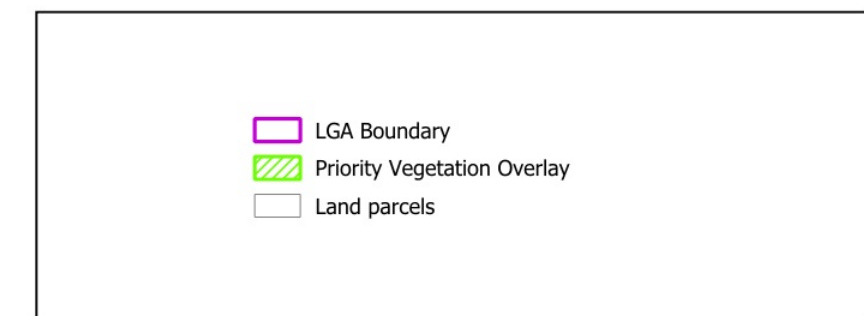
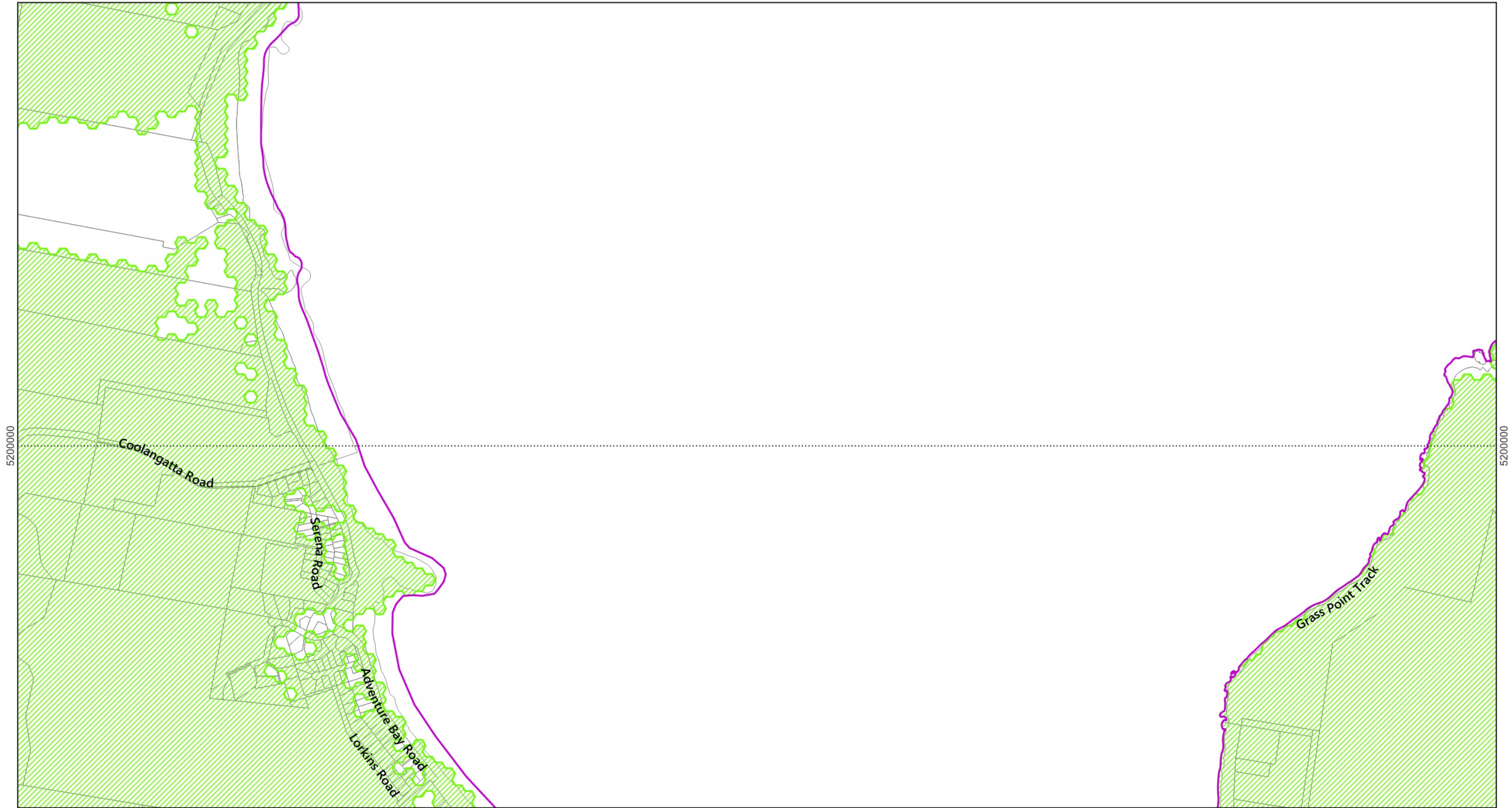
520000

-  LGA Boundary
-  Priority Vegetation Overlay
-  Land parcels

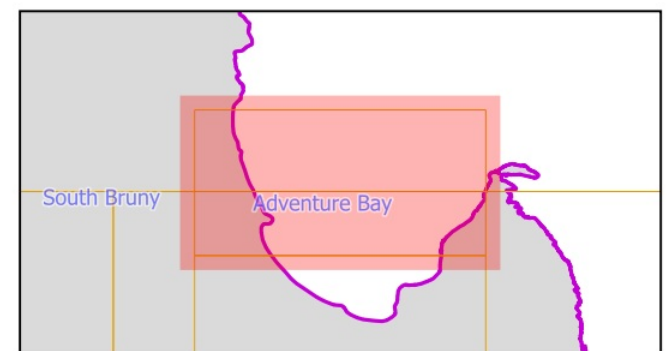


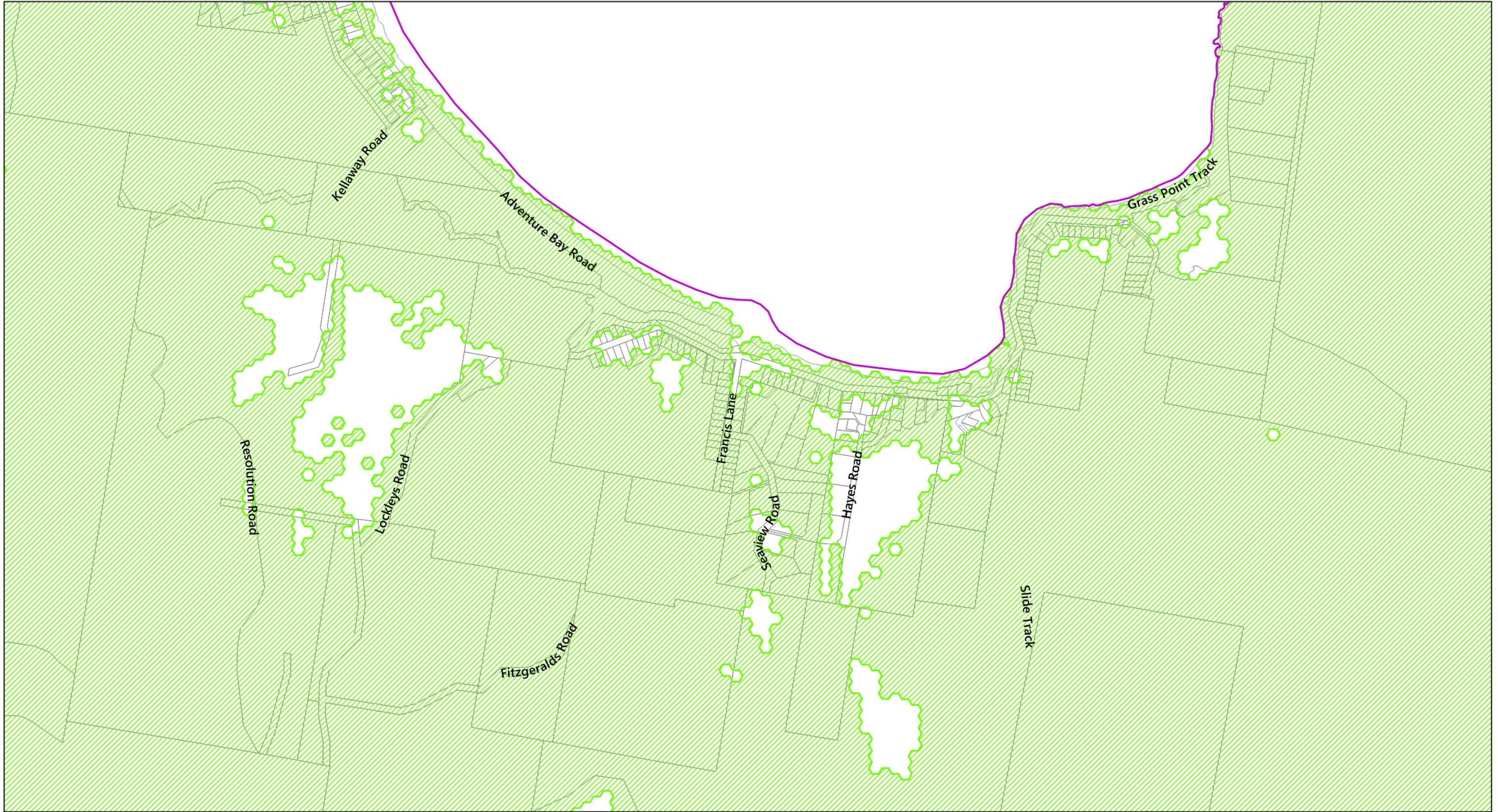
Map 35 of 37  
Scale: 1:11000 when printed at A3  
Coordinate system: GDA94 MGA Zone 55  
Planning data from Kingborough Council  
Base topographic data from the LIST © State of Tasmania  
Print Date: 7.10.2024 Cadastre Date: 20.8.2024






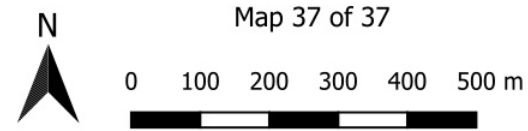


Map 36 of 37  
Scale: 1:11000 when printed at A3  
Coordinate system: GDA94 MGA Zone 55  
Planning data from Kingborough Council  
Base topographic data from the LIST © State of Tasmania  
Print Date: 7.10.2024 Cadastre Date: 20.8.2024





-  LGA Boundary
-  Priority Vegetation Overlay
-  Land parcels



Map 37 of 37  
Scale: 1:11000 when printed at A3  
Coordinate system: GDA94 MGA Zone 55  
Planning data from Kingborough Council  
Base topographic data from the LIST © State of Tasmania  
Print Date: 7.10.2024 Cadastre Date: 20.8.2024

