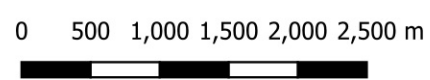
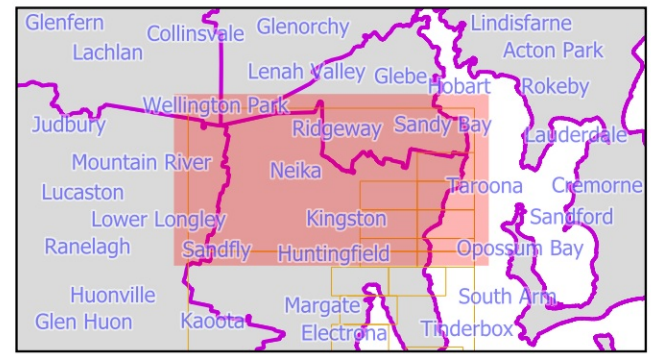


Map 1 of 37

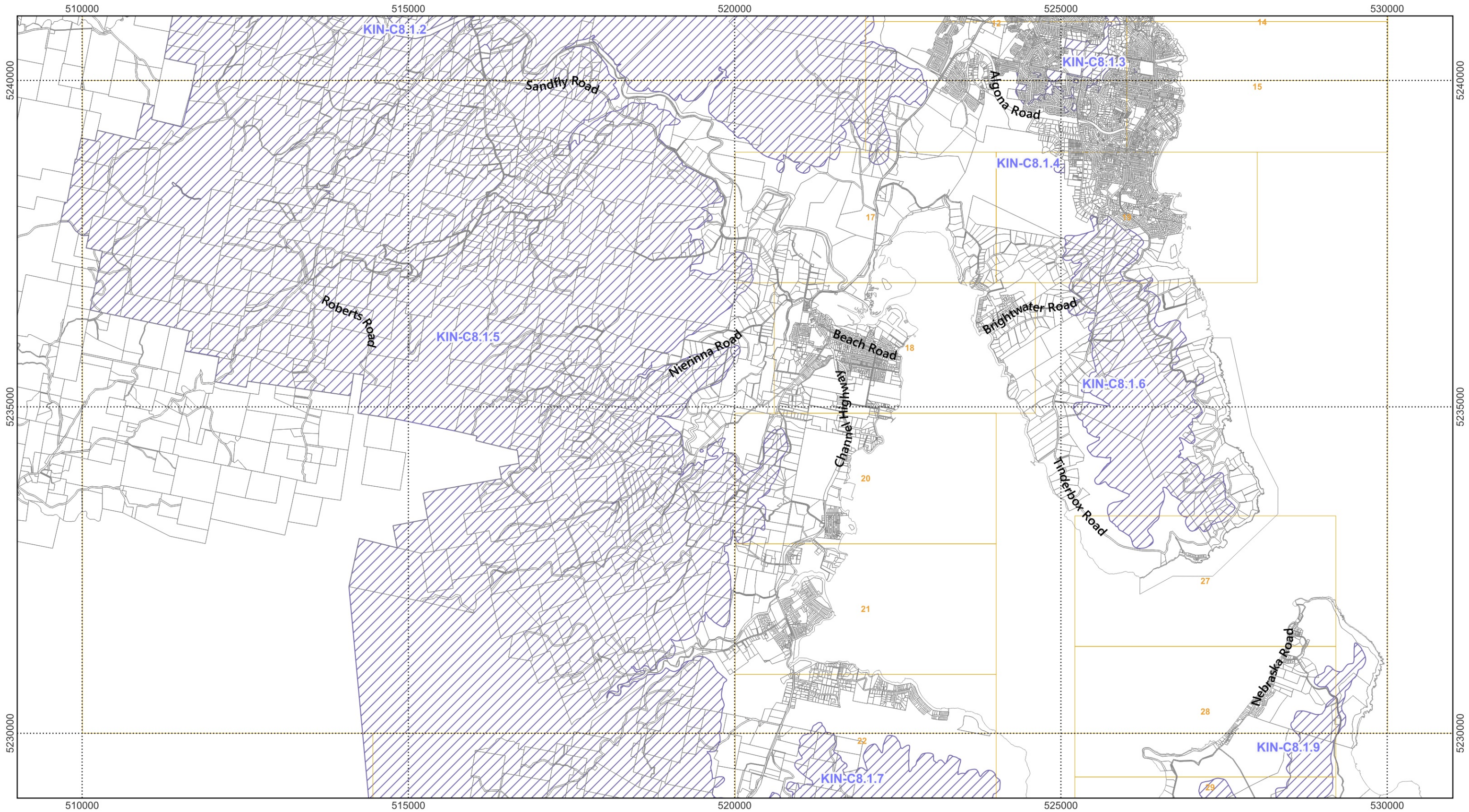
Scenic Protection Code	Land parcels
Scenic protection area	LGA Boundary
Scenic road corridor	



Scale: 1:55000 when printed at A3
 Coordinate system: GDA94 MGA Zone 55
 Planning data from Kingborough Council
 Base topographic data from the LIST © State of Tasmania
 Print Date: 7.10.2024 Cadastre Date: 20.8.2024



Tasmanian Planning Scheme - Scenic Protection Code : Kingborough Local Provisions Schedule



Map 2 of 37

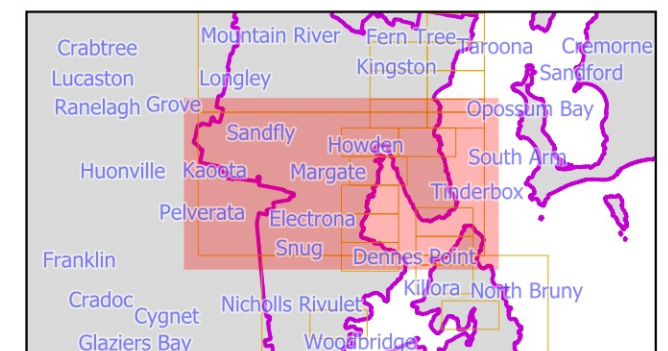


0 500 1,000 1,500 2,000 2,500 m

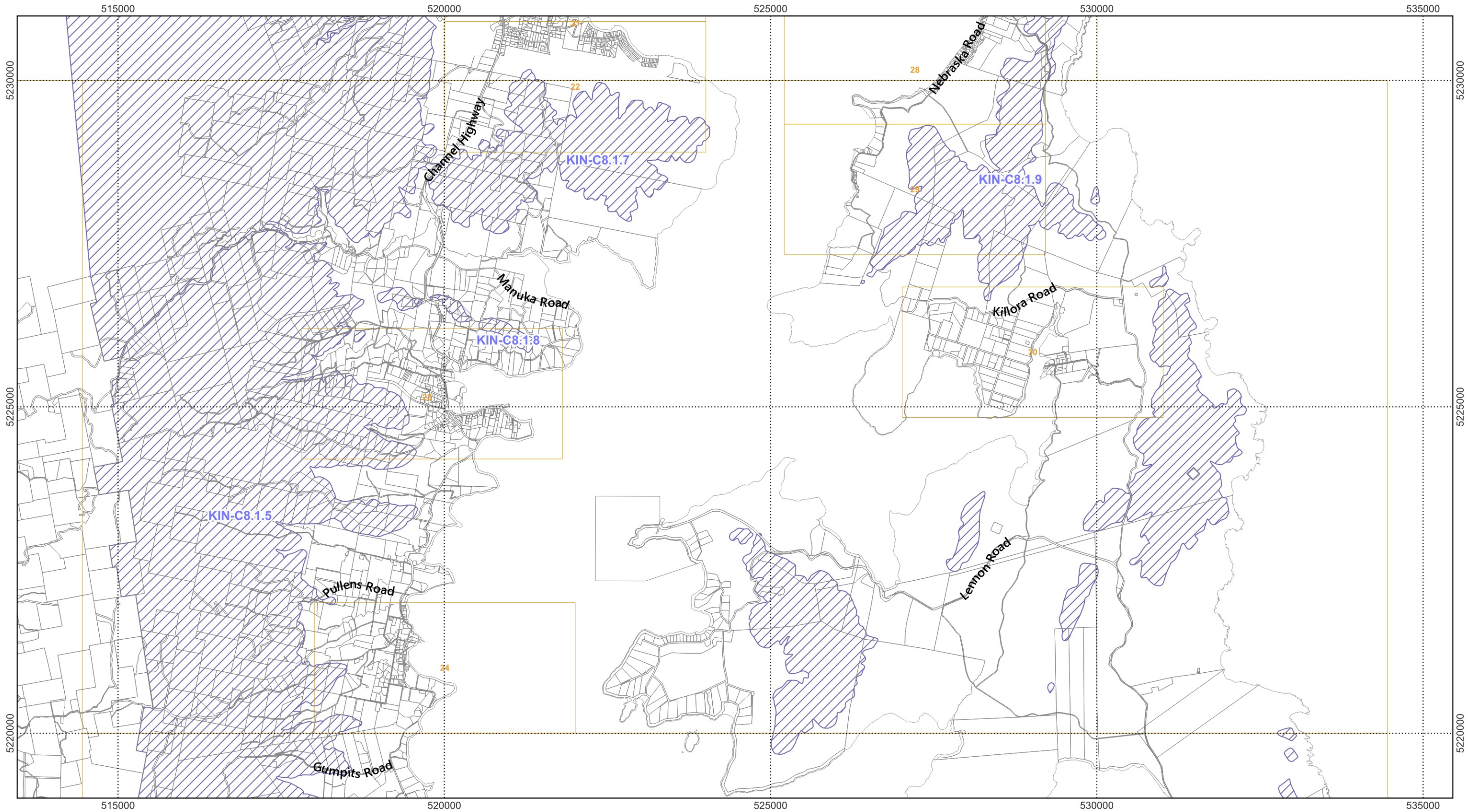


Scale: 1:55000 when printed at A3
 Coordinate system: GDA94 MGA Zone 55
 Planning data from Kingborough Council
 Base topographic data from the LIST © State of Tasmania
 Print Date: 7.10.2024 Cadastre Date: 20.8.2024

Scenic Protection Code	Land parcels
Scenic protection area	Land parcels
Scenic road corridor	LGA Boundary



Tasmanian Planning Scheme - Scenic Protection Code : Kingborough Local Provisions Schedule



Map 3 of 37

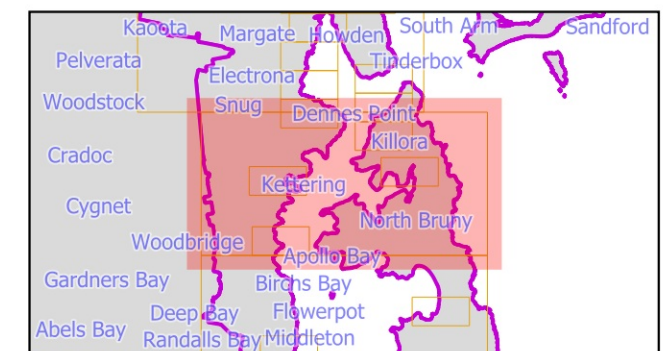


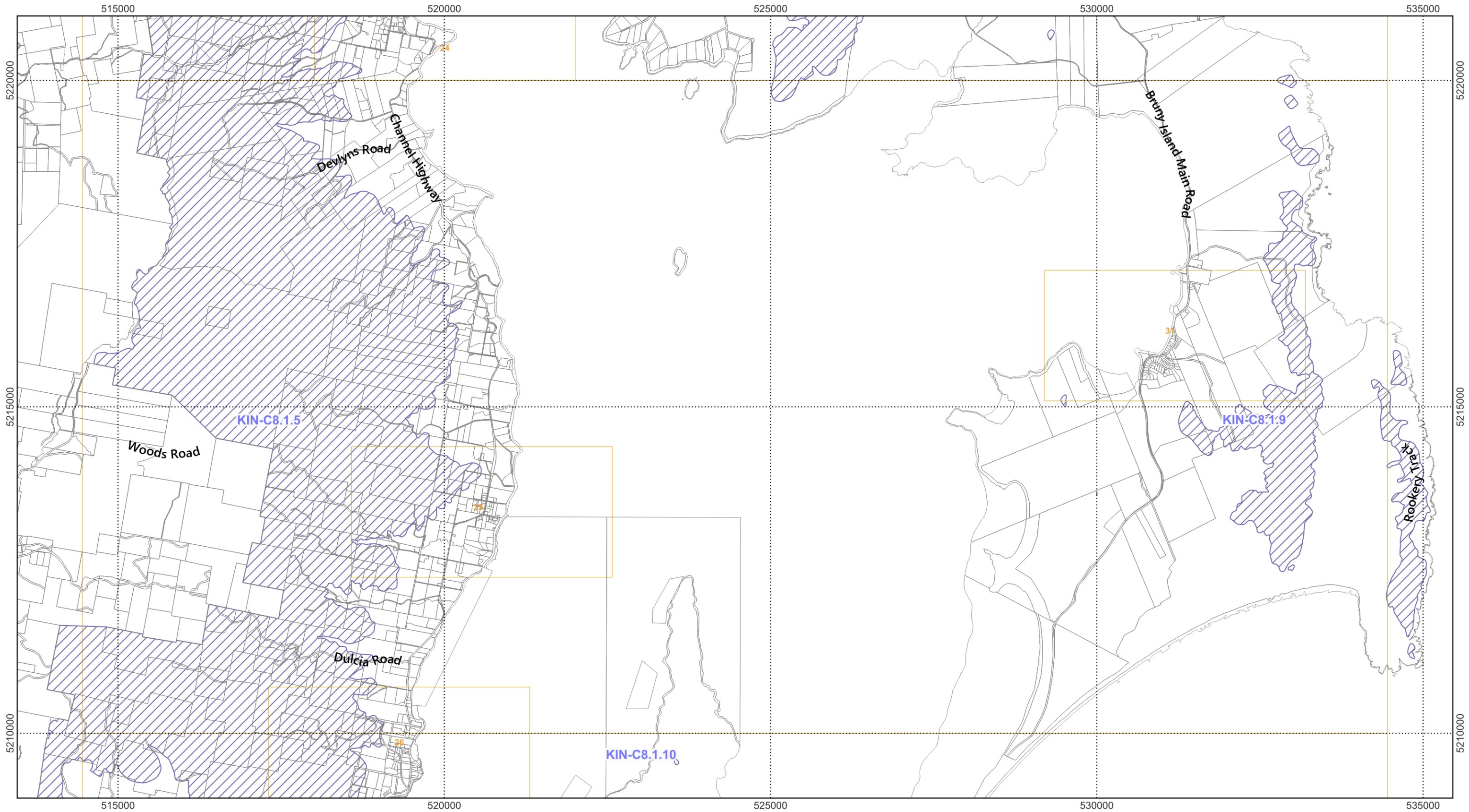
0 500 1,000 1,500 2,000 2,500 m



Scale: 1:55000 when printed at A3
 Coordinate system: GDA94 MGA Zone 55
 Planning data from Kingborough Council
 Base topographic data from the LIST © State of Tasmania
 Print Date: 7.10.2024 Cadastre Date: 20.8.2024

Scenic Protection Code	Land parcels
Scenic protection area	LGA Boundary
Scenic road corridor	





Map 4 of 37

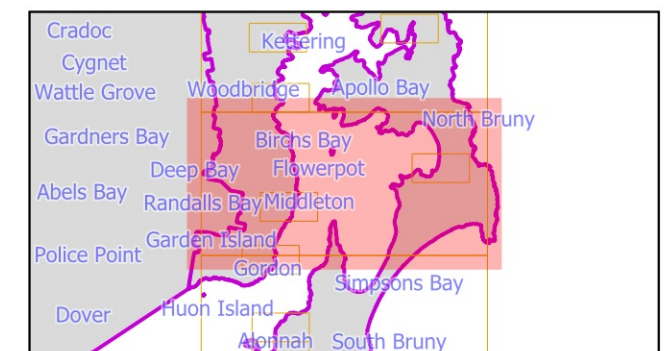


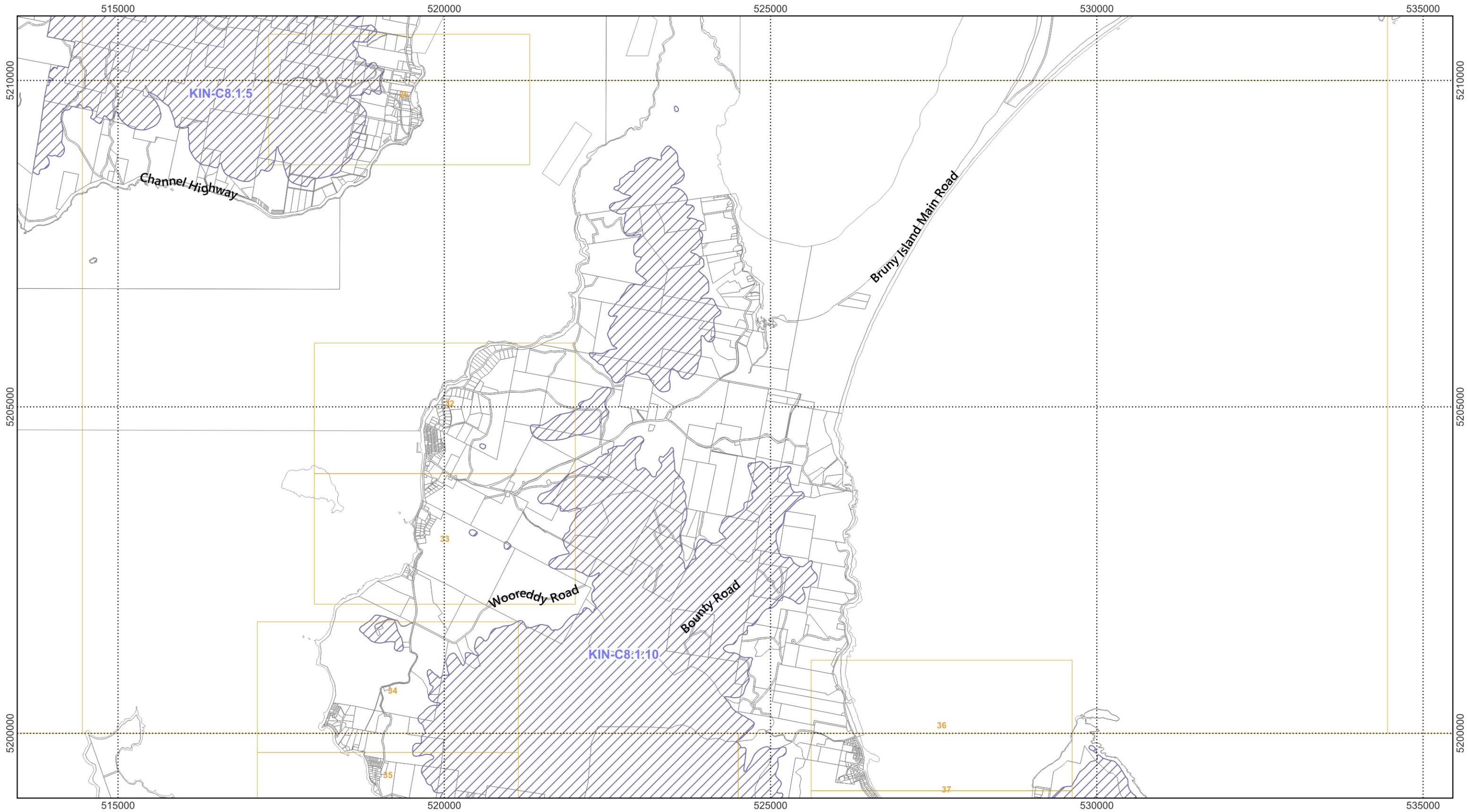
0 500 1,000 1,500 2,000 2,500 m



Scale: 1:55000 when printed at A3
 Coordinate system: GDA94 MGA Zone 55
 Planning data from Kingborough Council
 Base topographic data from the LIST © State of Tasmania
 Print Date: 7.10.2024 Cadastre Date: 20.8.2024

Scenic Protection Code	Land parcels
Scenic protection area	LGA Boundary
Scenic road corridor	





Map 5 of 37

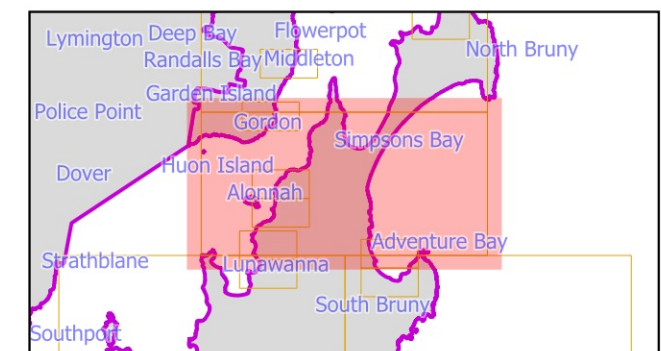


0 500 1,000 1,500 2,000 2,500 m

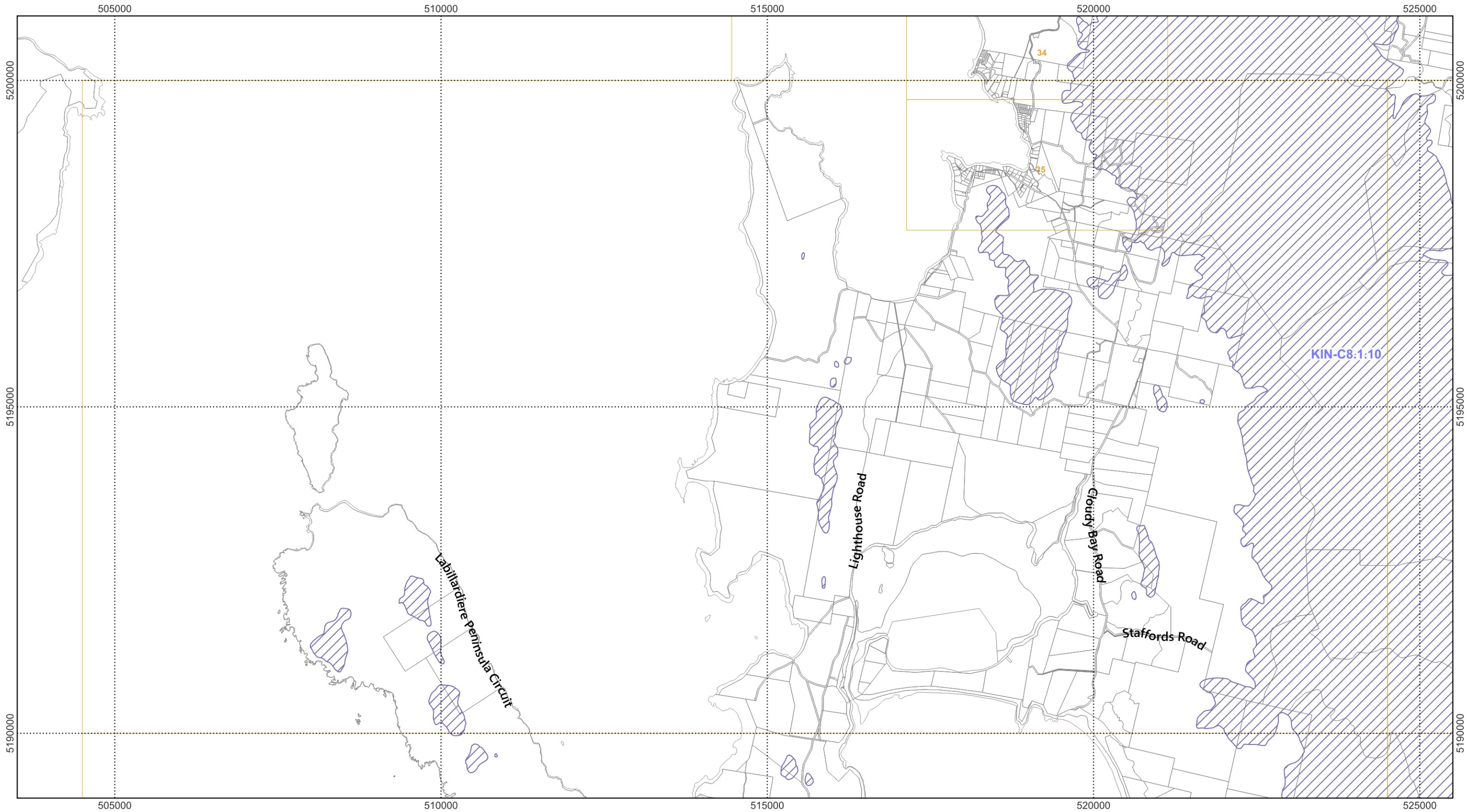


Scale: 1:55000 when printed at A3
 Coordinate system: GDA94 MGA Zone 55
 Planning data from Kingborough Council
 Base topographic data from the LIST © State of Tasmania
 Print Date: 7.10.2024 Cadastre Date: 20.8.2024

Scenic Protection Code	Land parcels
Scenic protection area	LGA Boundary
Scenic road corridor	



Tasmanian Planning Scheme - Scenic Protection Code : Kingborough Local Provisions Schedule



Map 6 of 37

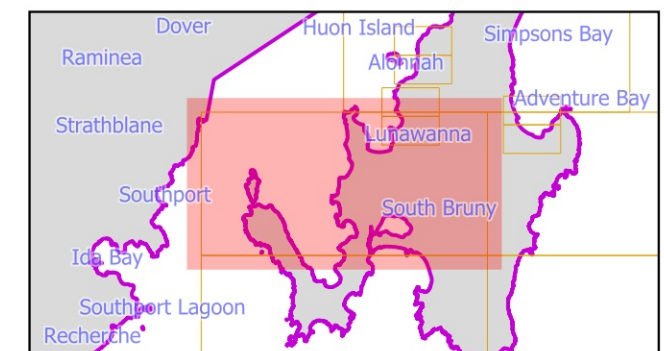


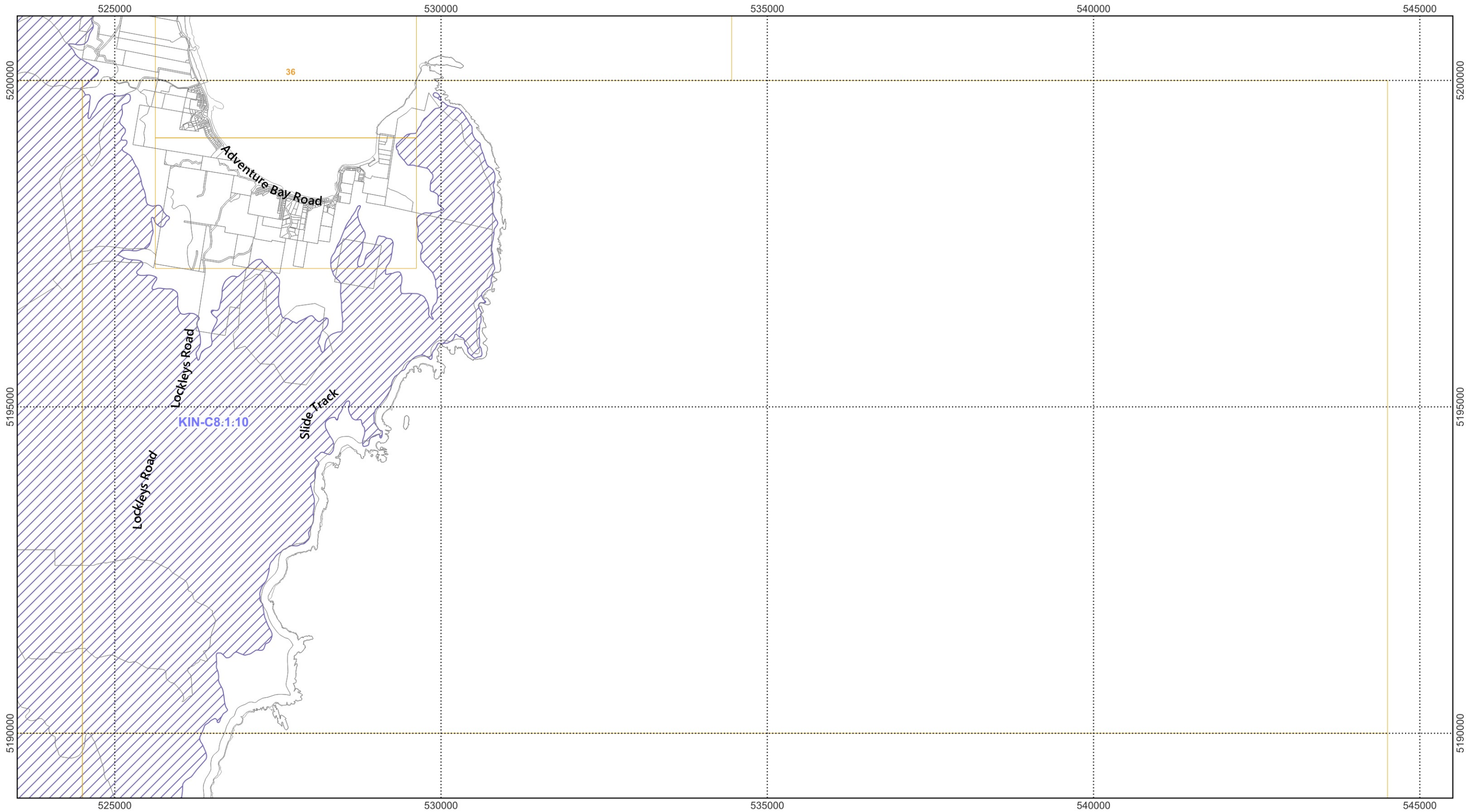
0 500 1,000 1,500 2,000 2,500 m



Scale: 1:55000 when printed at A3
 Coordinate system: GDA94 MGA Zone 55
 Planning data from Kingborough Council
 Base topographic data from the LIST © State of Tasmania
 Print Date: 7.10.2024 Cadastre Date: 20.8.2024

Scenic Protection Code	Land parcels
Scenic protection area	LGA Boundary
Scenic road corridor	





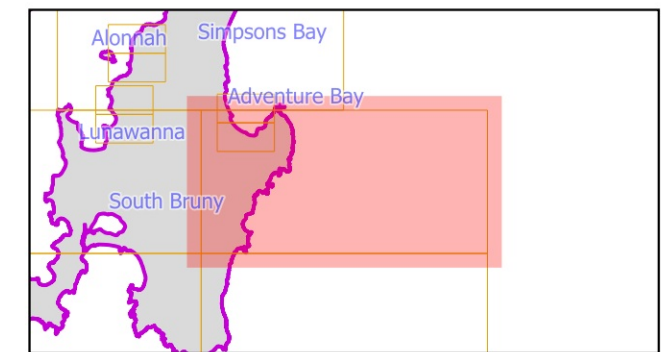
Scenic Protection Code	Land parcels
Scenic protection area	Land parcels
Scenic road corridor	LGA Boundary

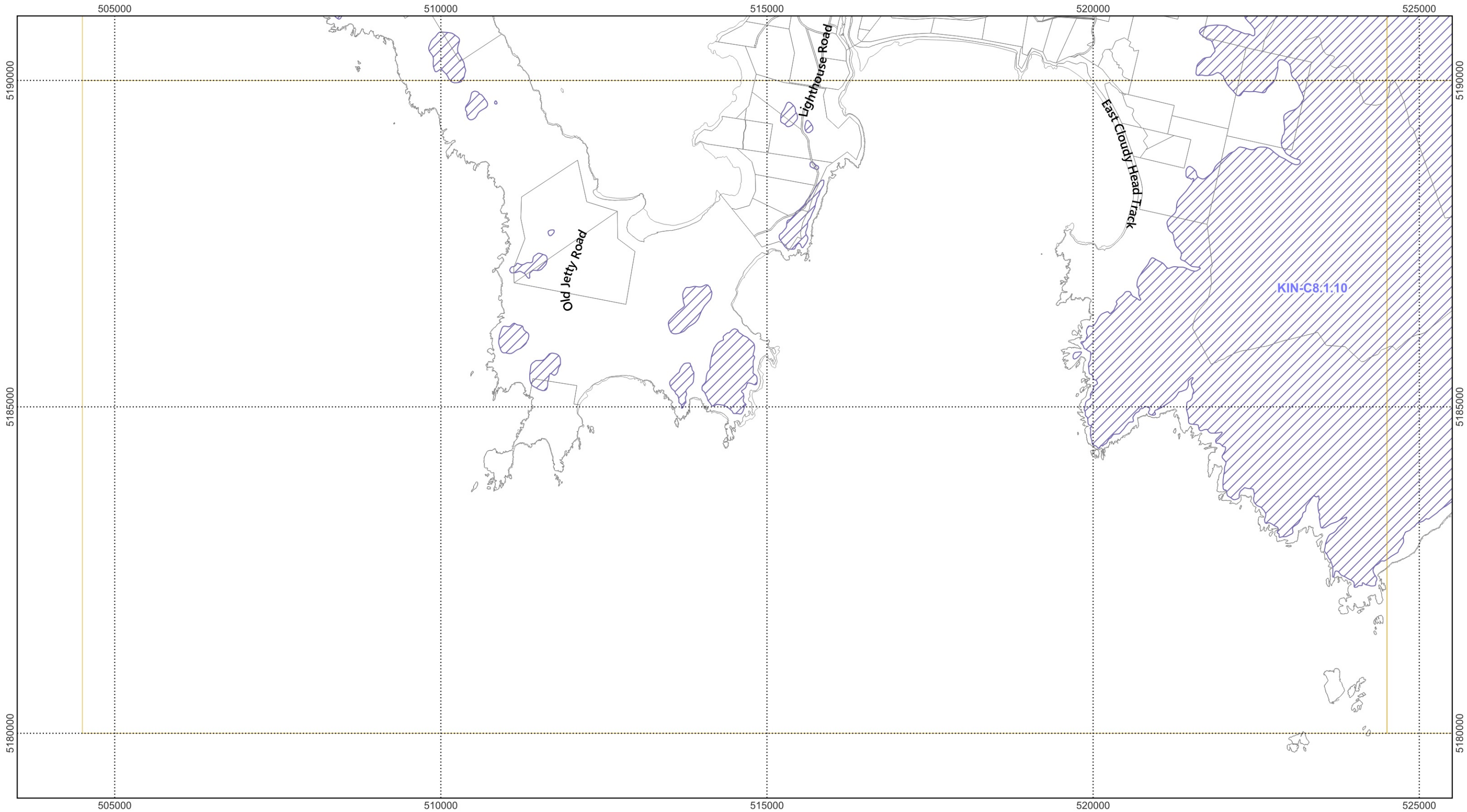


0 500 1,000 1,500 2,000 2,500 m



Map 7 of 37
 Scale: 1:55000 when printed at A3
 Coordinate system: GDA94 MGA Zone 55
 Planning data from Kingborough Council
 Base topographic data from the LIST © State of Tasmania
 Print Date: 7.10.2024 Cadastre Date: 20.8.2024





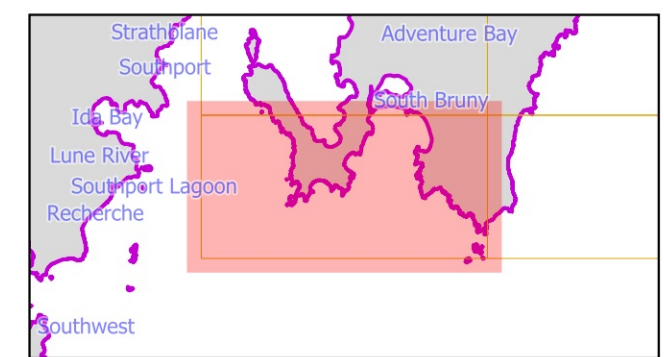
Scenic Protection Code	Land parcels
Scenic protection area	LGA Boundary
Scenic road corridor	


Map 8 of 37

N

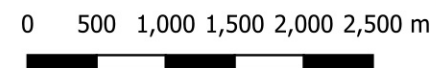
0 500 1,000 1,500 2,000 2,500 m

Scale: 1:55000 when printed at A3
 Coordinate system: GDA94 MGA Zone 55
 Planning data from Kingborough Council
 Base topographic data from the LIST © State of Tasmania
 Print Date: 7.10.2024 Cadastre Date: 20.8.2024

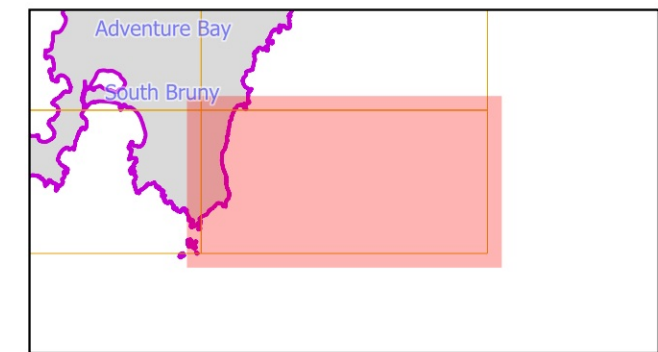


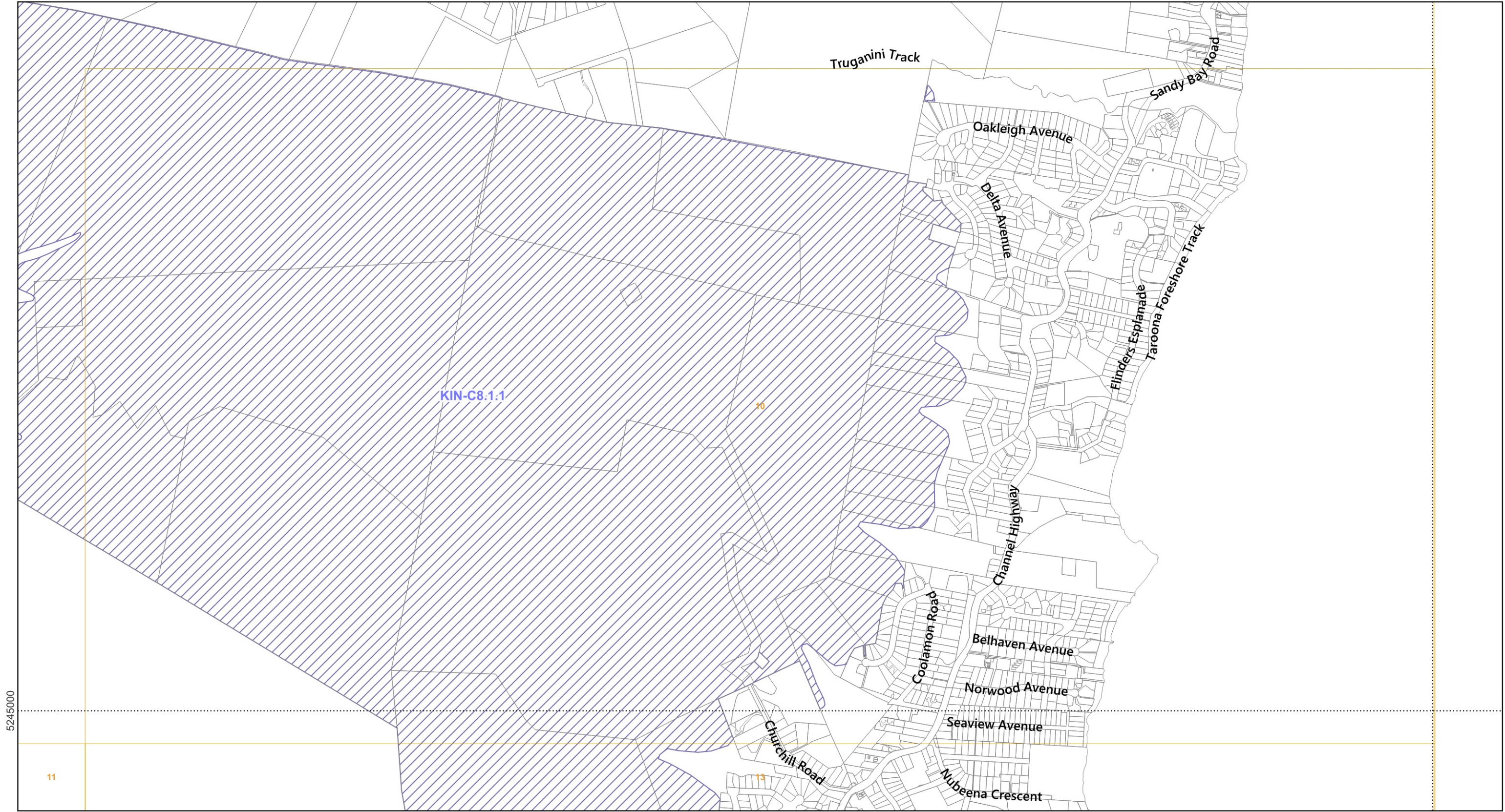


Scenic Protection Code	Land parcels
Scenic protection area	LGA Boundary
Scenic road corridor	



Map 9 of 37
 Scale: 1:55000 when printed at A3
 Coordinate system: GDA94 MGA Zone 55
 Planning data from Kingborough Council
 Base topographic data from the LIST © State of Tasmania
 Print Date: 7.10.2024 Cadastre Date: 20.8.2024





5245000

5245000

530000

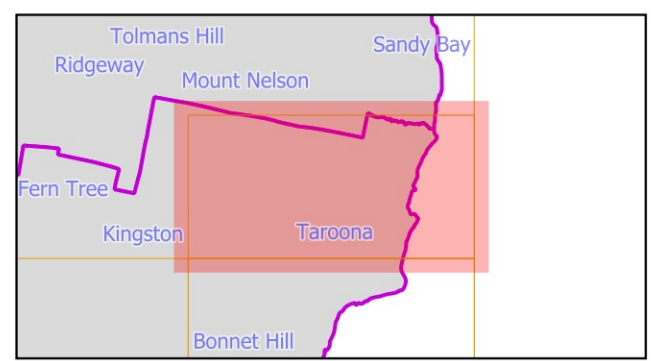
Scenic Protection Code	Land parcels
Scenic protection area	LGA Boundary
Scenic road corridor	

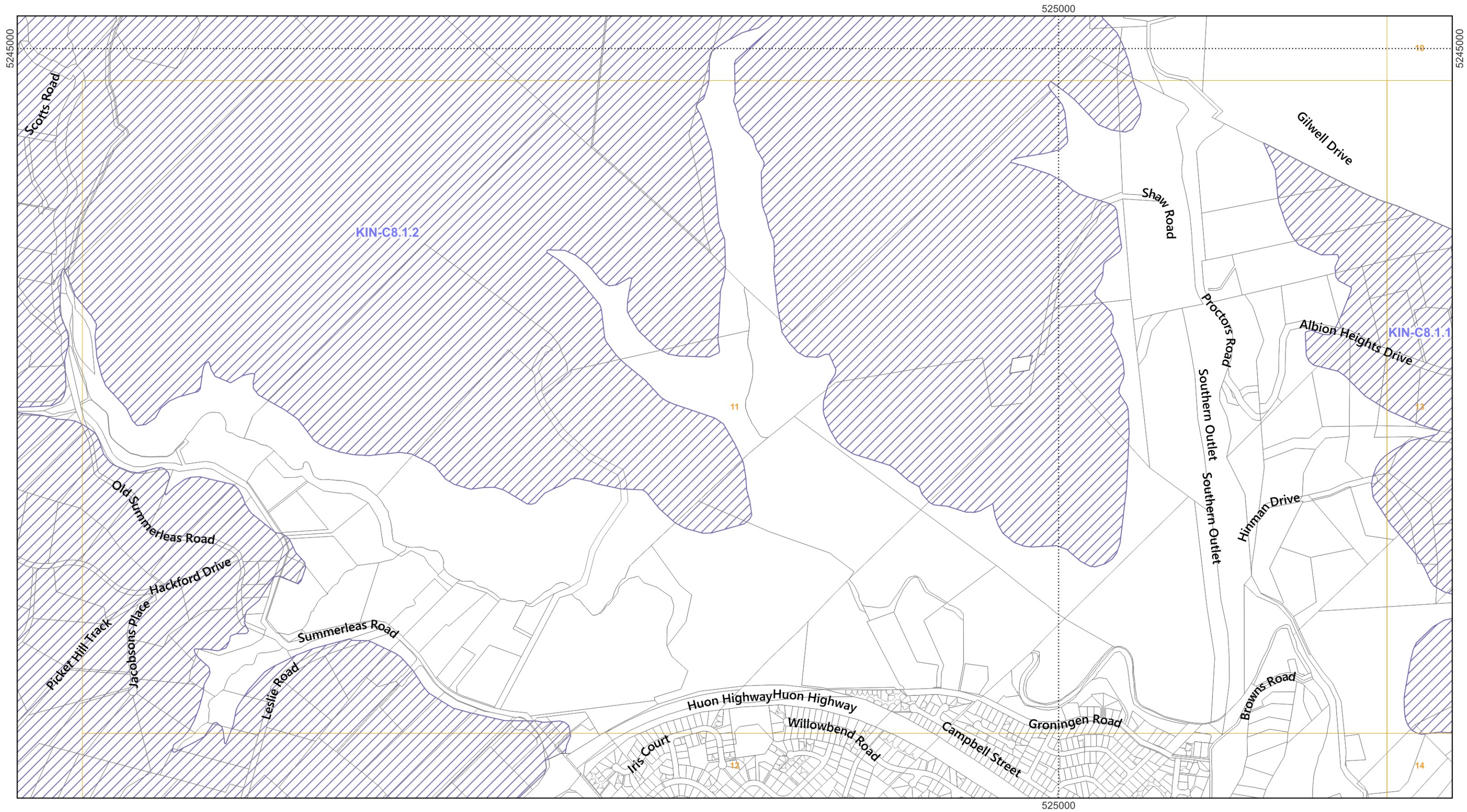
Map 10 of 37

N

0 100 200 300 400 500 m

Scale: 1:11000 when printed at A3
 Coordinate system: GDA94 MGA Zone 55
 Planning data from Kingborough Council
 Base topographic data from the LIST © State of Tasmania
 Print Date: 7.10.2024 Cadastre Date: 20.8.2024





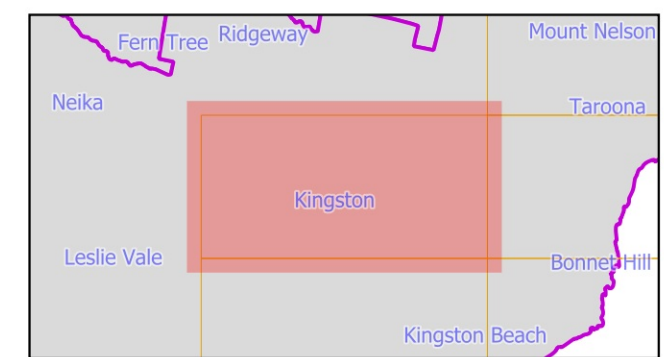
Scenic Protection Code	Land parcels
Scenic protection area	LGA Boundary
Scenic road corridor	

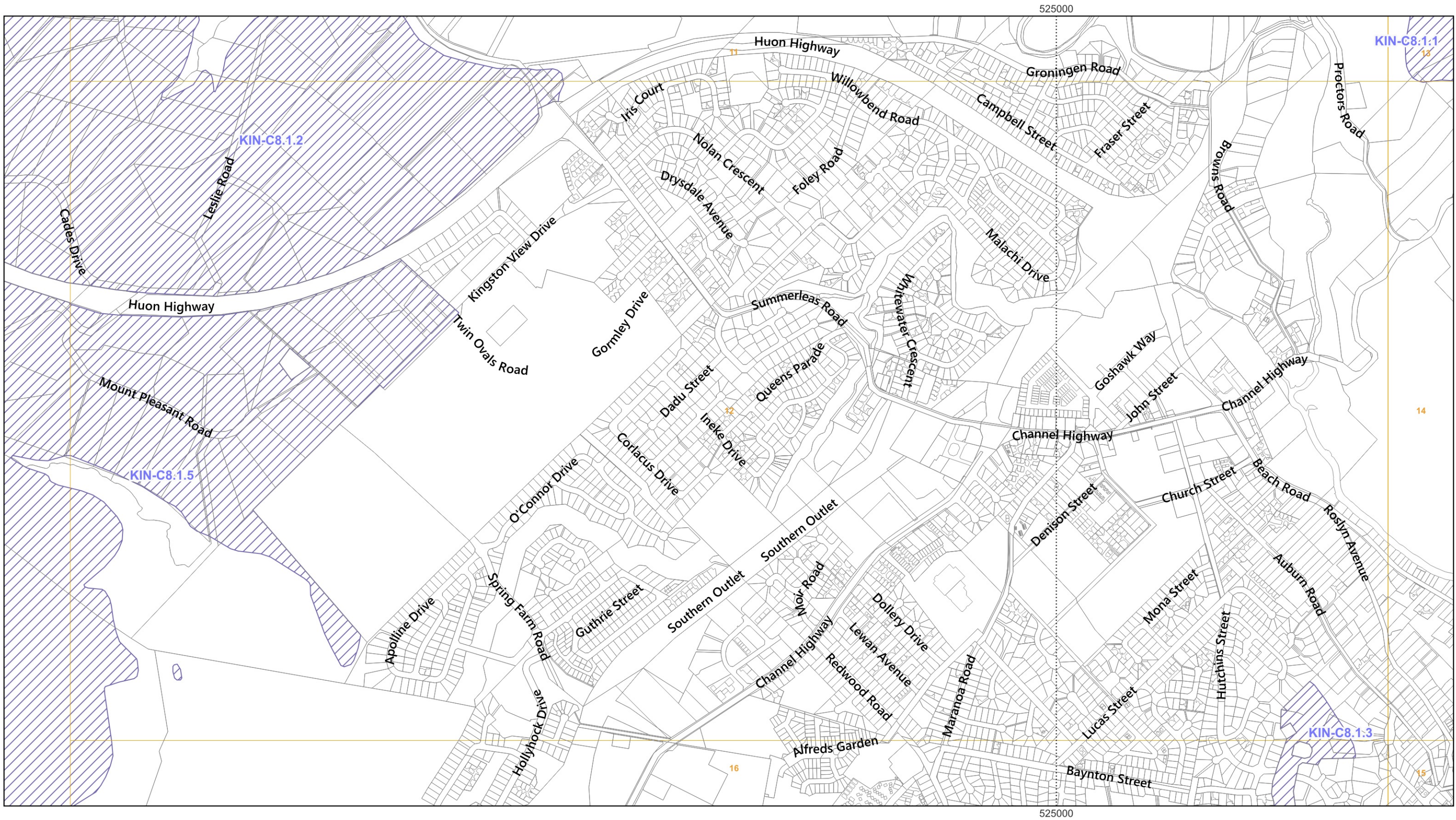
Map 11 of 37

N

0 100 200 300 400 500 m

Scale: 1:11000 when printed at A3
 Coordinate system: GDA94 MGA Zone 55
 Planning data from Kingborough Council
 Base topographic data from the LIST © State of Tasmania
 Print Date: 7.10.2024 Cadastre Date: 20.8.2024





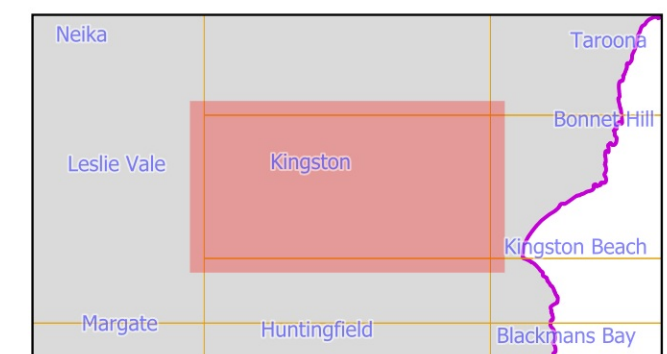
Scenic Protection Code	Land parcels
Scenic protection area	LGA Boundary
Scenic road corridor	

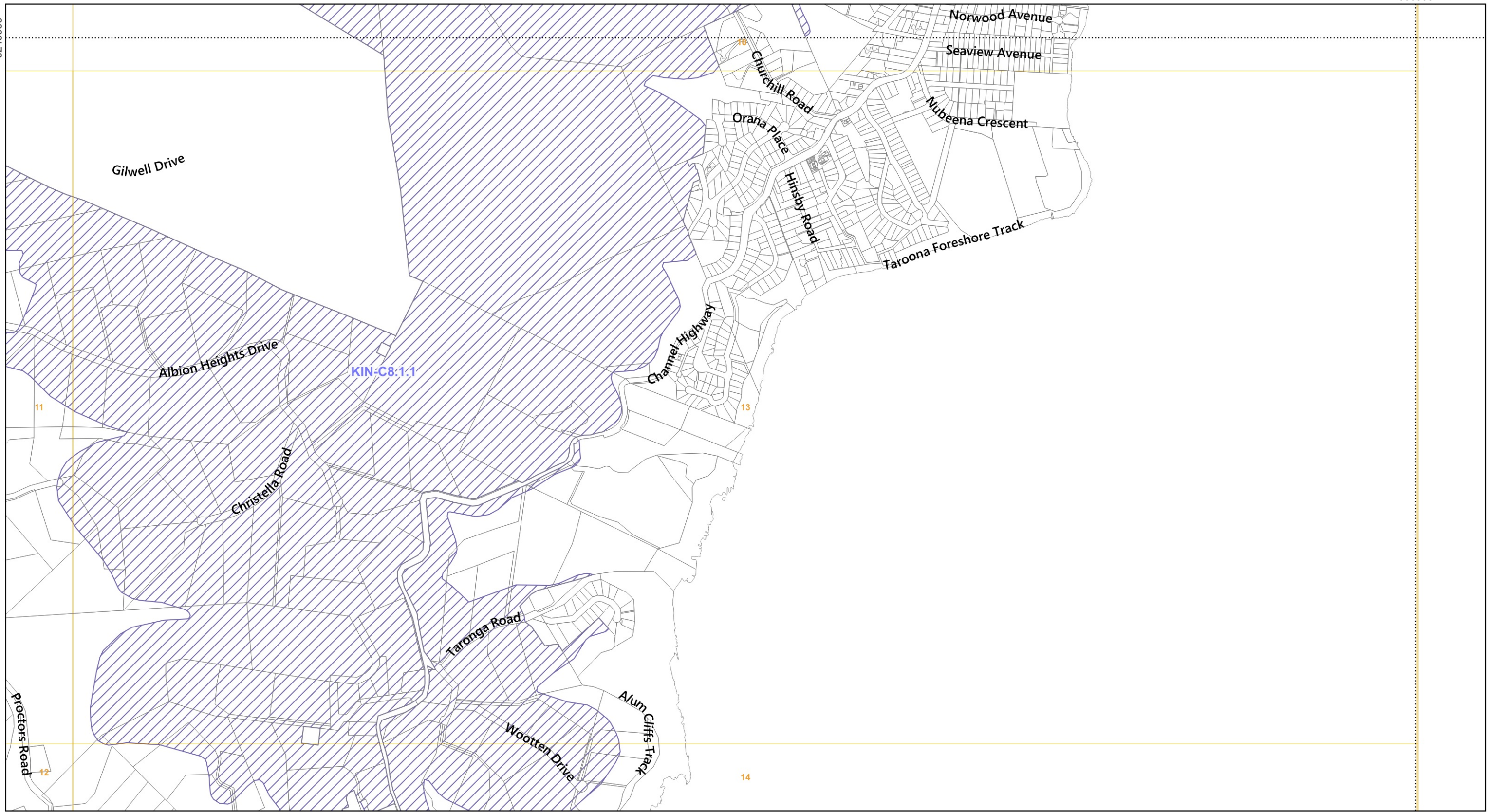
Map 12 of 37

N

0 100 200 300 400 500 m

Scale: 1:11000 when printed at A3
 Coordinate system: GDA94 MGA Zone 55
 Planning data from Kingborough Council
 Base topographic data from the LIST © State of Tasmania
 Print Date: 7.10.2024 Cadastre Date: 20.8.2024





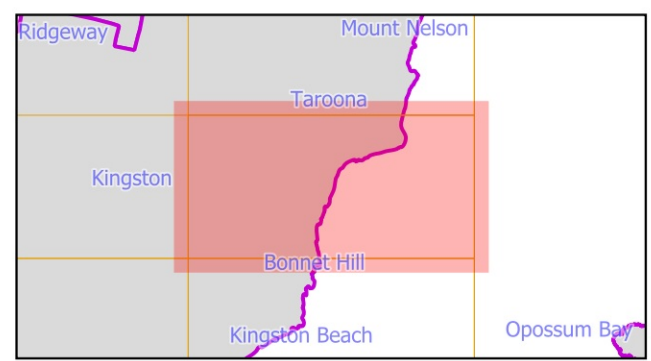
Scenic Protection Code	Land parcels
Scenic protection area	LGA Boundary
Scenic road corridor	

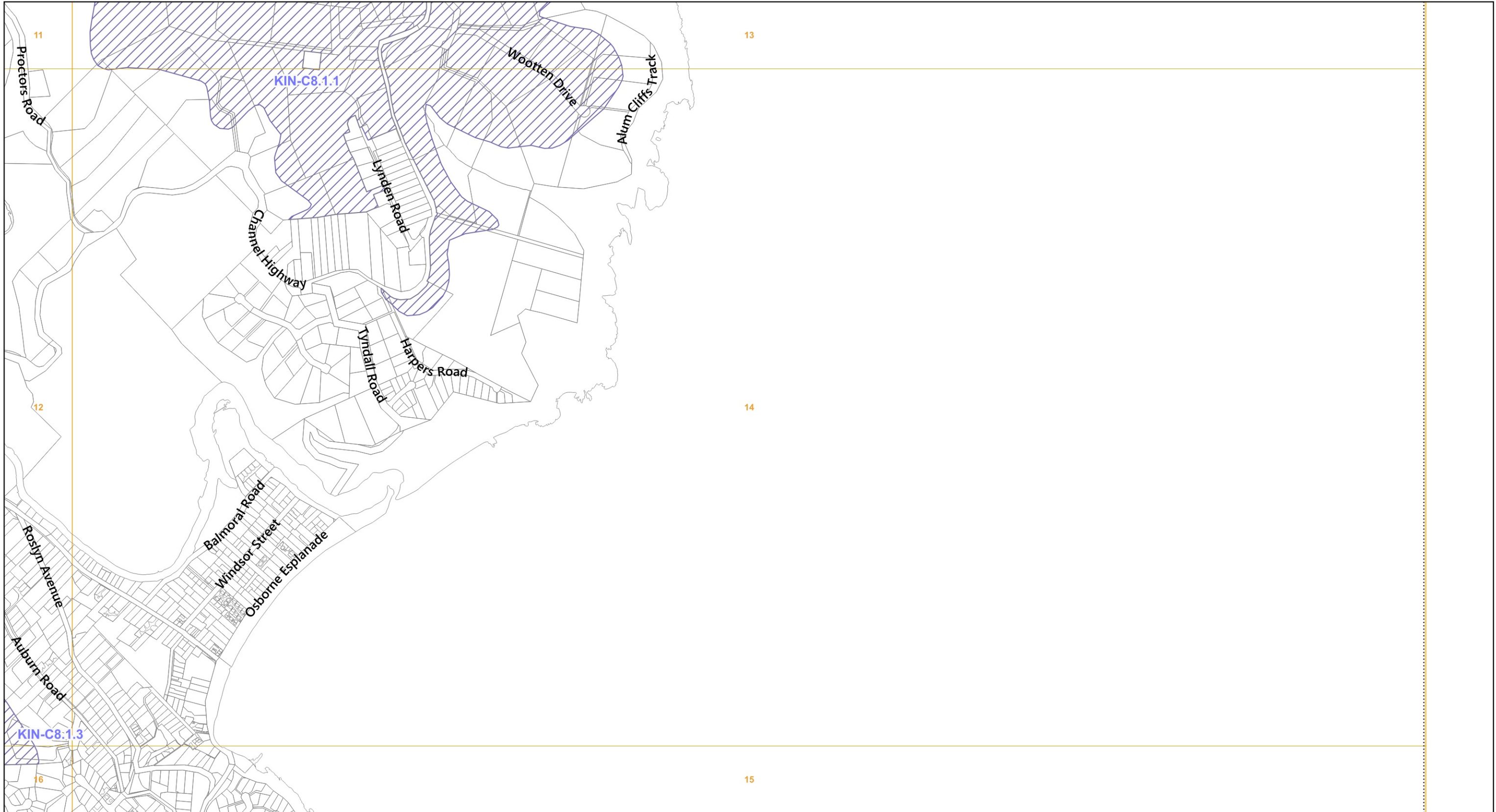
Map 13 of 37

N

0 100 200 300 400 500 m

Scale: 1:11000 when printed at A3
 Coordinate system: GDA94 MGA Zone 55
 Planning data from Kingborough Council
 Base topographic data from the LIST © State of Tasmania
 Print Date: 7.10.2024 Cadastre Date: 20.8.2024



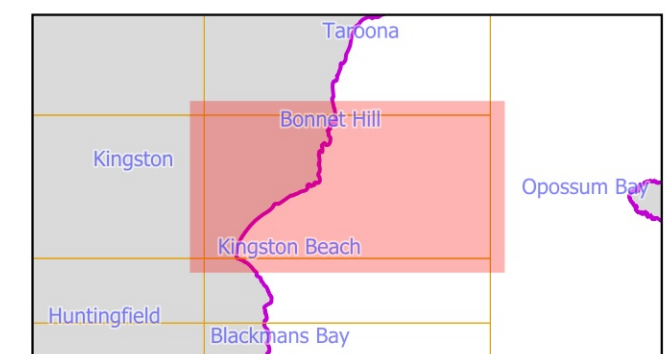


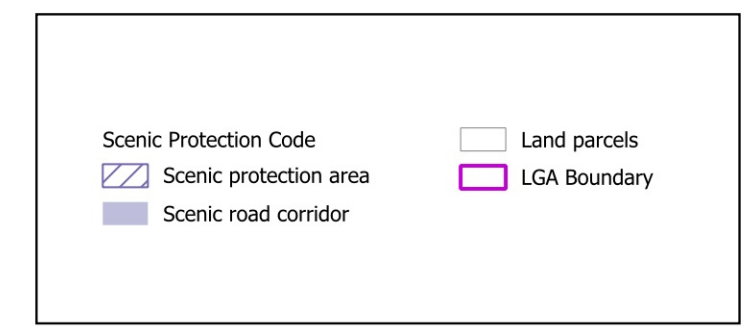

Scenic Protection Code	Land parcels
Scenic protection area	LGA Boundary
Scenic road corridor	

Map 14 of 37

0 100 200 300 400 500 m

Scale: 1:11000 when printed at A3
 Coordinate system: GDA94 MGA Zone 55
 Planning data from Kingborough Council
 Base topographic data from the LIST © State of Tasmania
 Print Date: 7.10.2024 Cadastre Date: 20.8.2024



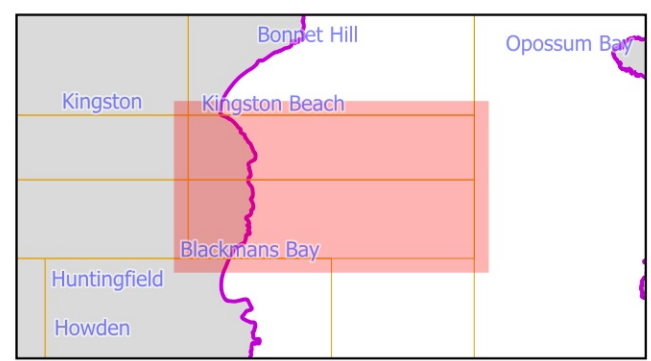


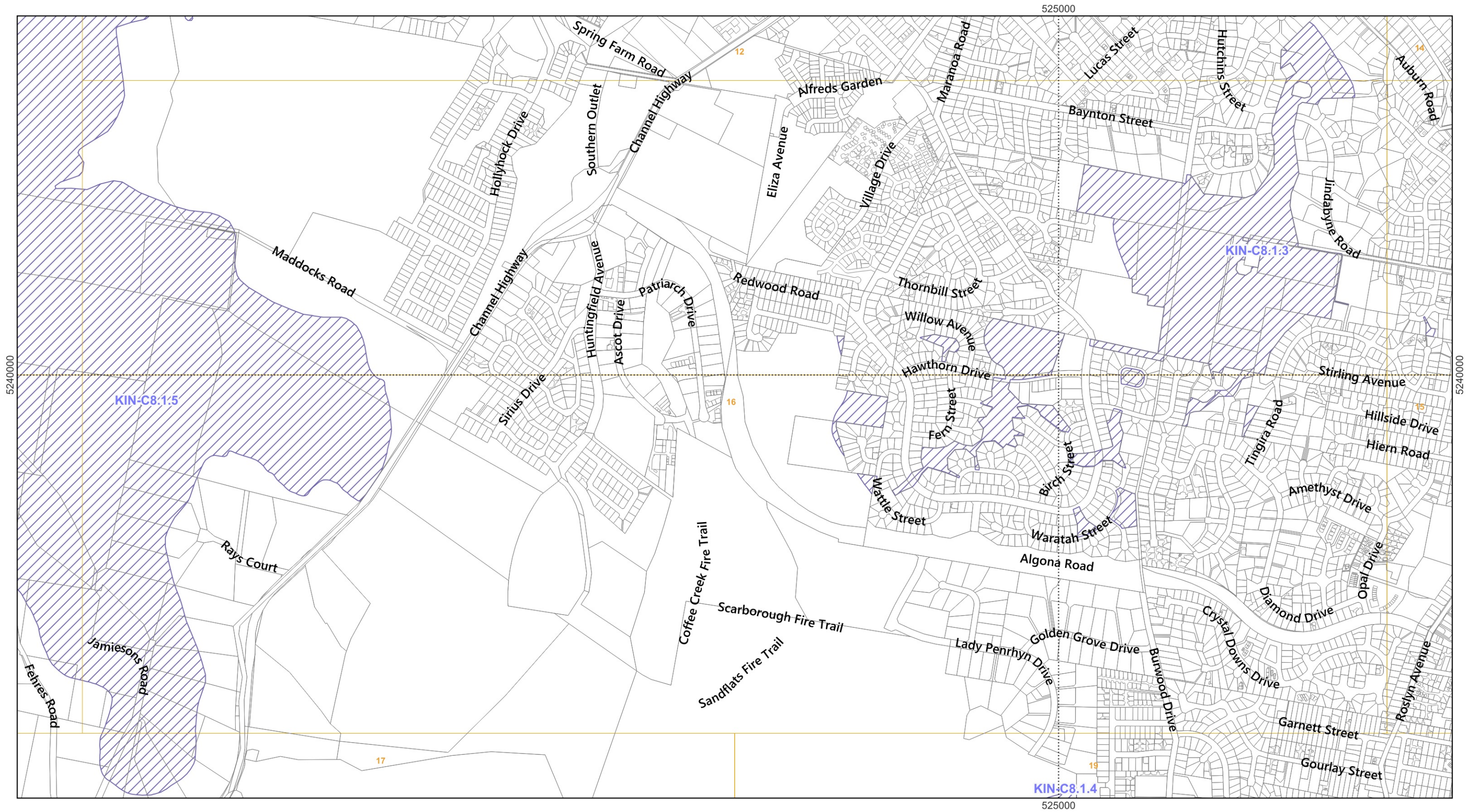
Map 15 of 37

N

0 100 200 300 400 500 m

Scale: 1:11000 when printed at A3
 Coordinate system: GDA94 MGA Zone 55
 Planning data from Kingborough Council
 Base topographic data from the LIST © State of Tasmania
 Print Date: 7.10.2024 Cadastre Date: 20.8.2024





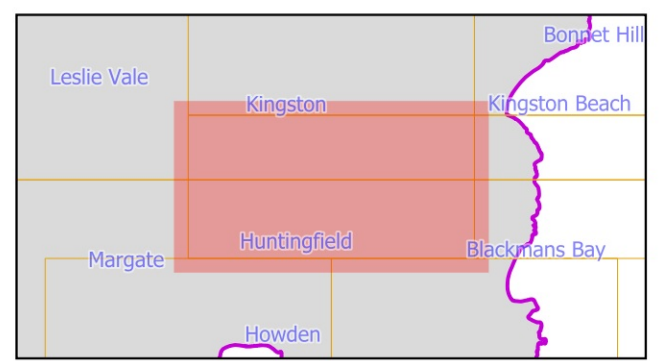
Scenic Protection Code	Land parcels
Scenic protection area	LGA Boundary
Scenic road corridor	

Map 16 of 37

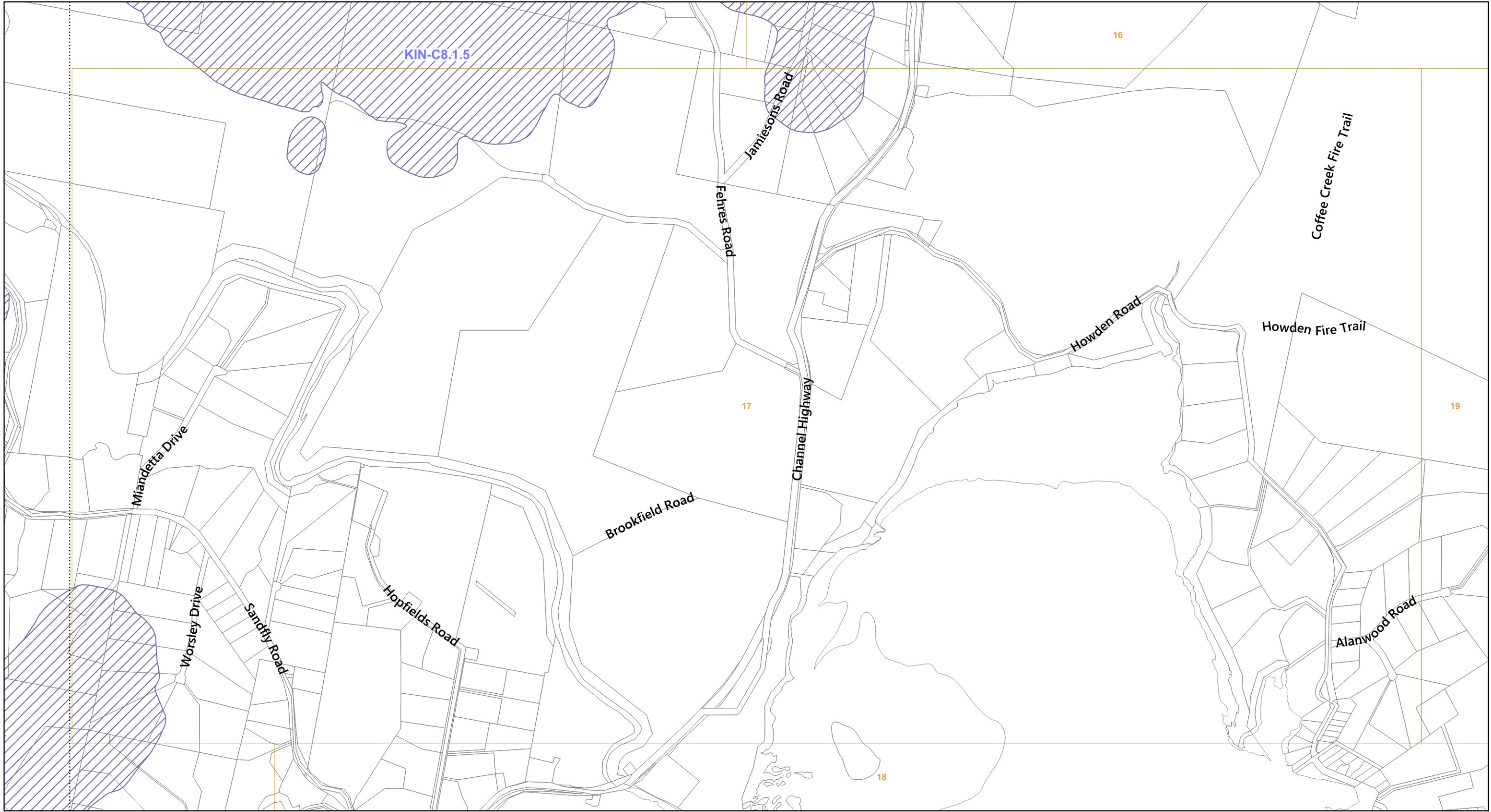
N

0 100 200 300 400 500 m

Scale: 1:11000 when printed at A3
 Coordinate system: GDA94 MGA Zone 55
 Planning data from Kingborough Council
 Base topographic data from the LIST © State of Tasmania
 Print Date: 7.10.2024 Cadastre Date: 20.8.2024

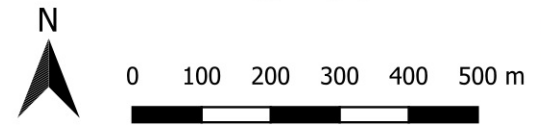


520000



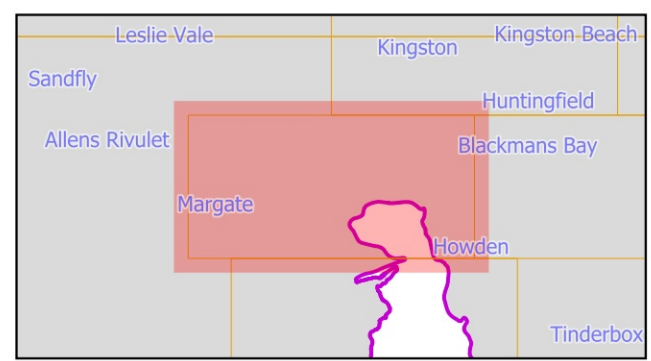
520000

Map 17 of 37



Scale: 1:11000 when printed at A3
 Coordinate system: GDA94 MGA Zone 55
 Planning data from Kingborough Council
 Base topographic data from the LIST © State of Tasmania
 Print Date: 7.10.2024 Cadastre Date: 20.8.2024

Scenic Protection Code	Land parcels
Scenic protection area	LGA Boundary
Scenic road corridor	



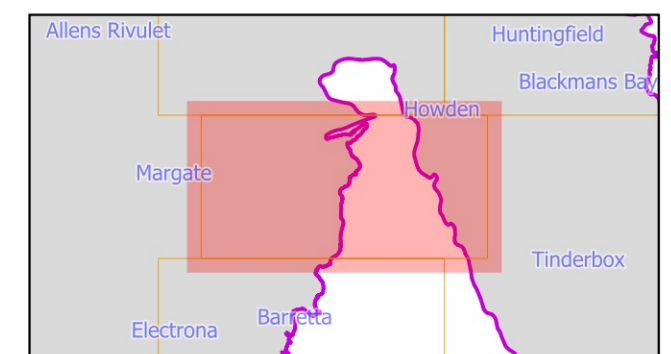


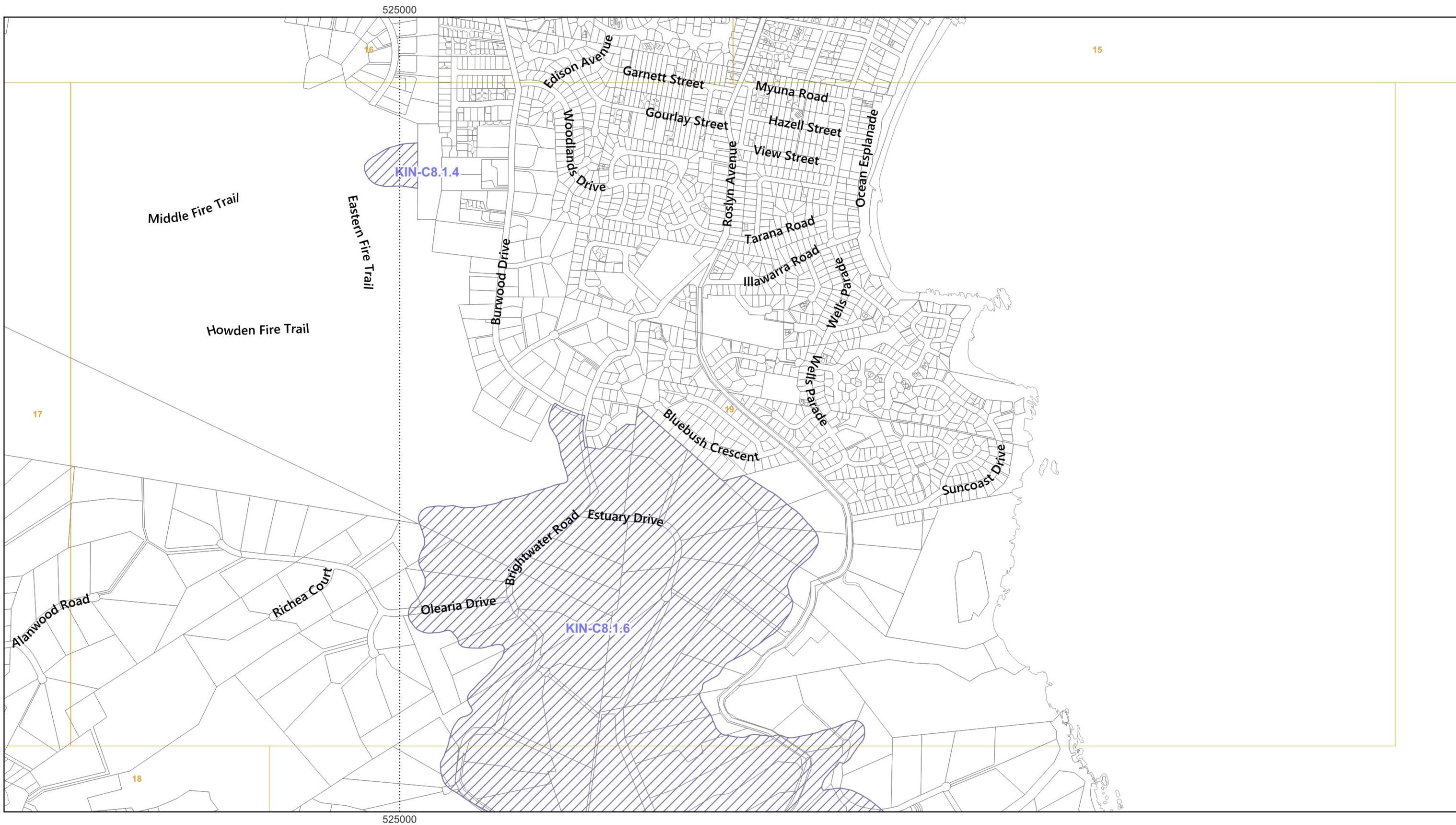
Scenic Protection Code	Land parcels
Scenic protection area	LGA Boundary
Scenic road corridor	

Map 18 of 37

0 100 200 300 400 500 m

Scale: 1:11000 when printed at A3
 Coordinate system: GDA94 MGA Zone 55
 Planning data from Kingborough Council
 Base topographic data from the LIST © State of Tasmania
 Print Date: 7.10.2024 Cadastre Date: 20.8.2024



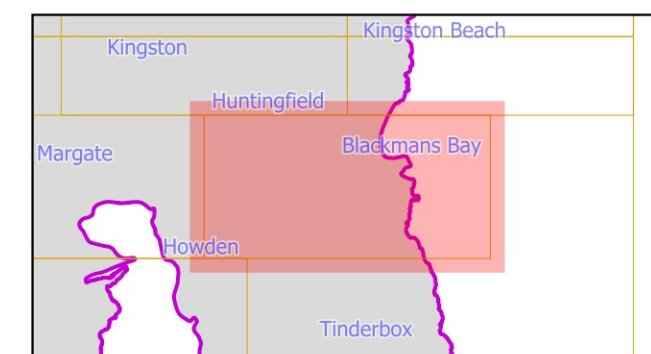


Scenic Protection Code	Land parcels
Scenic protection area	LGA Boundary
Scenic road corridor	

Map 19 of 37

0 100 200 300 400 500 m

Scale: 1:11000 when printed at A3
 Coordinate system: GDA94 MGA Zone 55
 Planning data from Kingborough Council
 Base topographic data from the LIST © State of Tasmania
 Print Date: 7.10.2024 Cadastre Date: 20.8.2024





KIN-C8:1.5

20

21

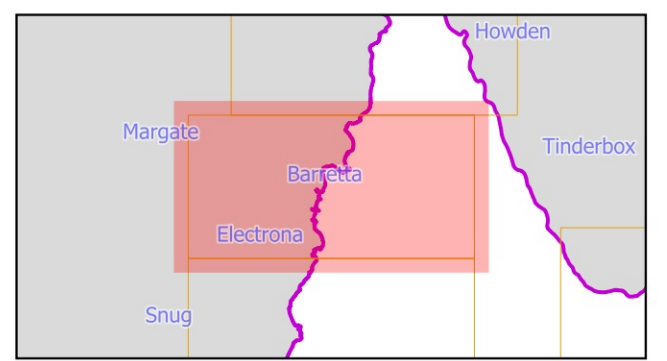
Scenic Protection Code	Land parcels
Scenic protection area	LGA Boundary
Scenic road corridor	

Map 20 of 37

N

0 100 200 300 400 500 m

Scale: 1:11000 when printed at A3
 Coordinate system: GDA94 MGA Zone 55
 Planning data from Kingborough Council
 Base topographic data from the LIST © State of Tasmania
 Print Date: 7.10.2024 Cadastre Date: 20.8.2024





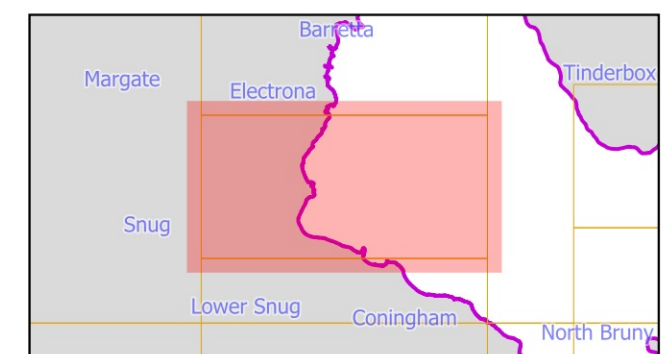
Scenic Protection Code	Land parcels
Scenic protection area	LGA Boundary
Scenic road corridor	

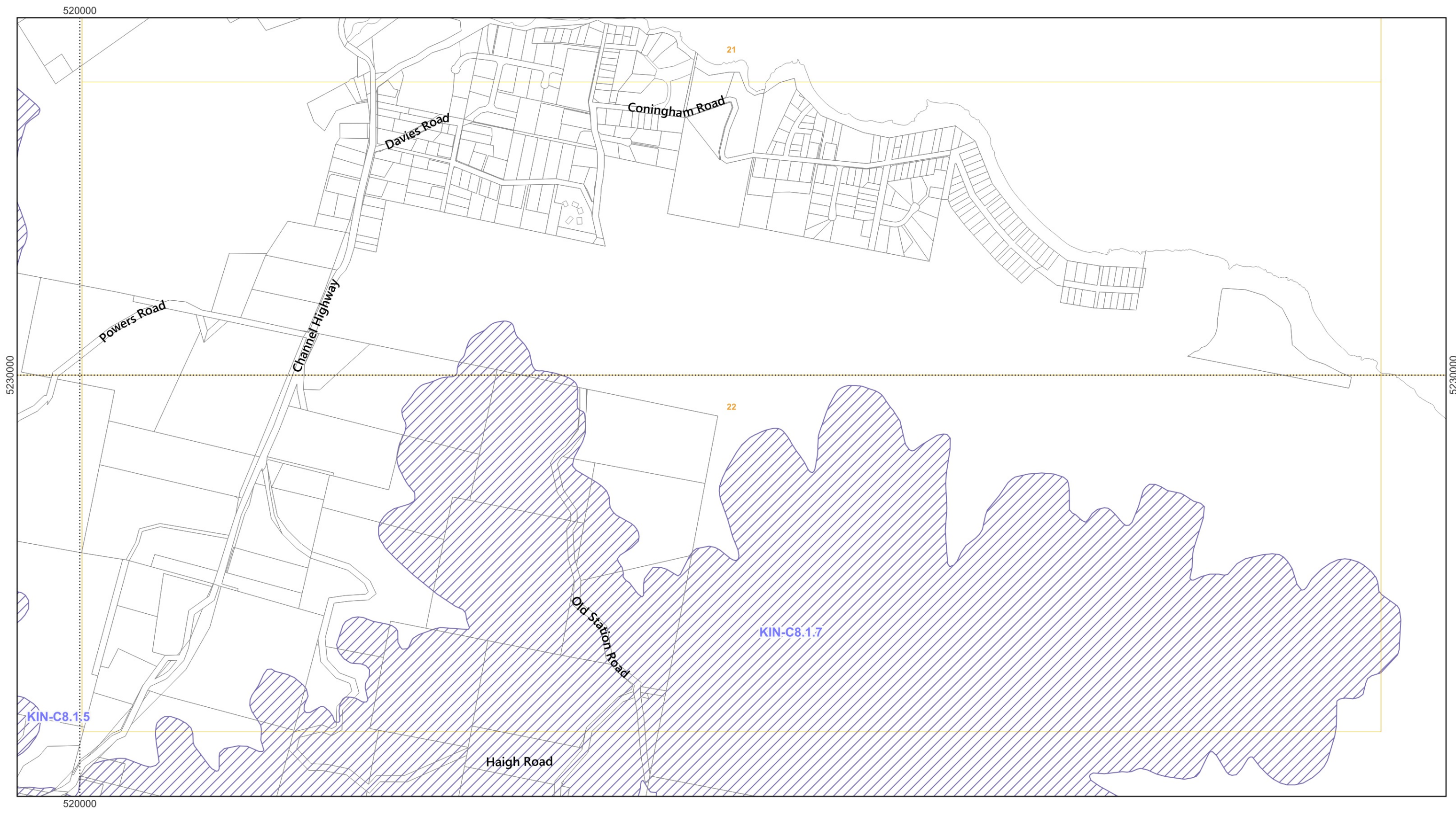
Map 21 of 37

N

0 100 200 300 400 500 m

Scale: 1:11000 when printed at A3
 Coordinate system: GDA94 MGA Zone 55
 Planning data from Kingborough Council
 Base topographic data from the LIST © State of Tasmania
 Print Date: 7.10.2024 Cadastre Date: 20.8.2024





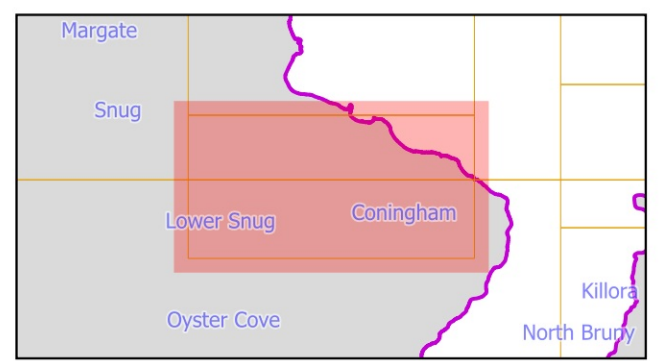
Scenic Protection Code	Land parcels
Scenic protection area	LGA Boundary
Scenic road corridor	

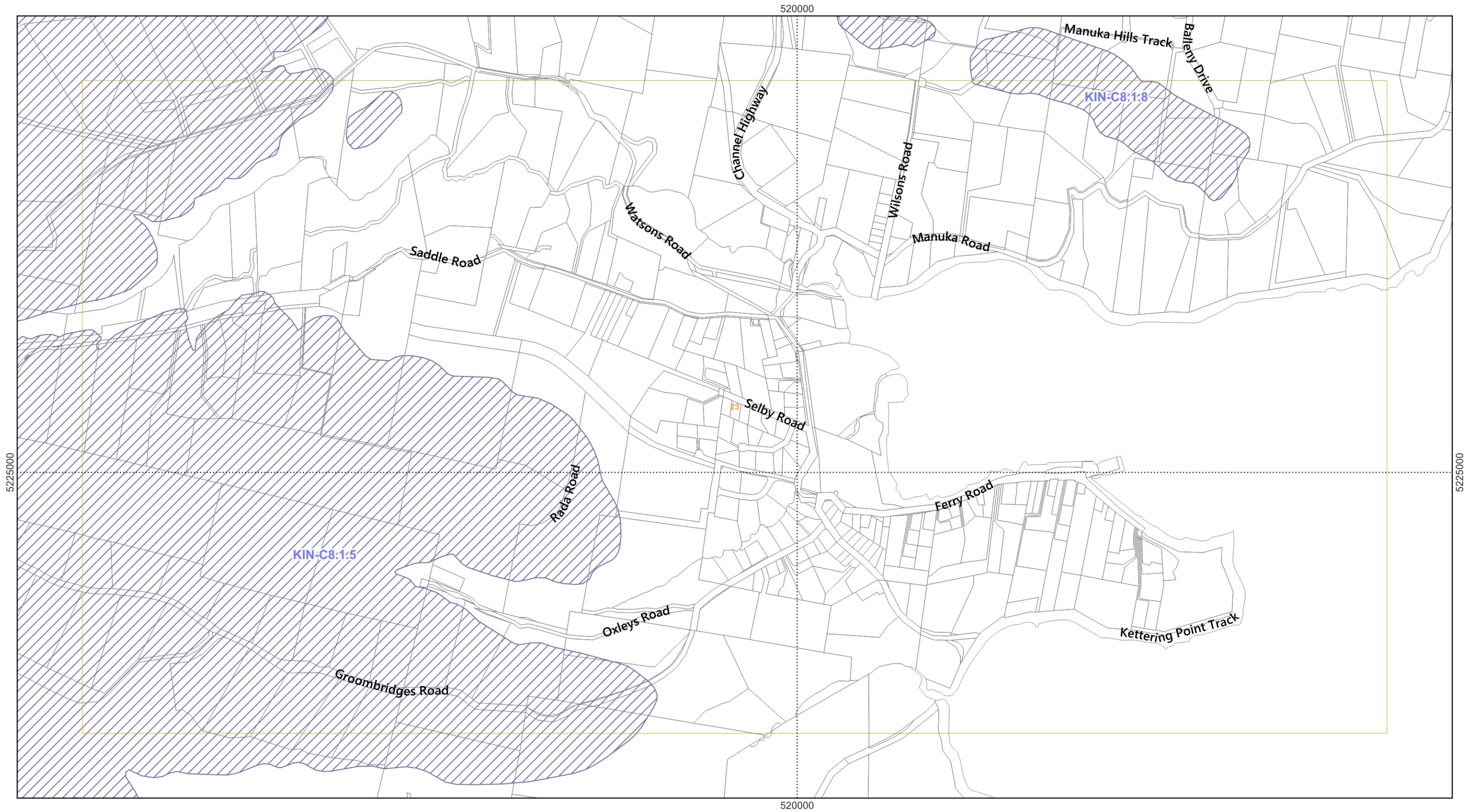
Map 22 of 37

N

0 100 200 300 400 500 m

Scale: 1:11000 when printed at A3
 Coordinate system: GDA94 MGA Zone 55
 Planning data from Kingborough Council
 Base topographic data from the LIST © State of Tasmania
 Print Date: 7.10.2024 Cadastre Date: 20.8.2024

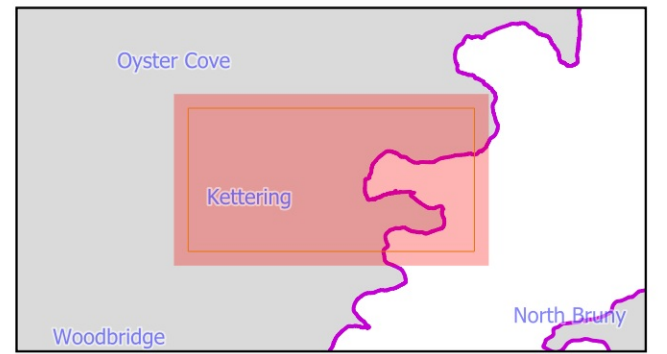




Scenic Protection Code	Land parcels
Scenic protection area	LGA Boundary
Scenic road corridor	



Map 23 of 37
 Scale: 1:11000 when printed at A3
 Coordinate system: GDA94 MGA Zone 55
 Planning data from Kingborough Council
 Base topographic data from the LIST © State of Tasmania
 Print Date: 7.10.2024 Cadastre Date: 20.8.2024





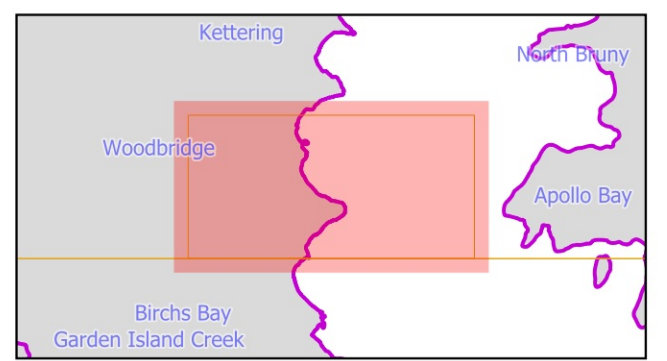
Scenic Protection Code	Land parcels
Scenic protection area	LGA Boundary
Scenic road corridor	

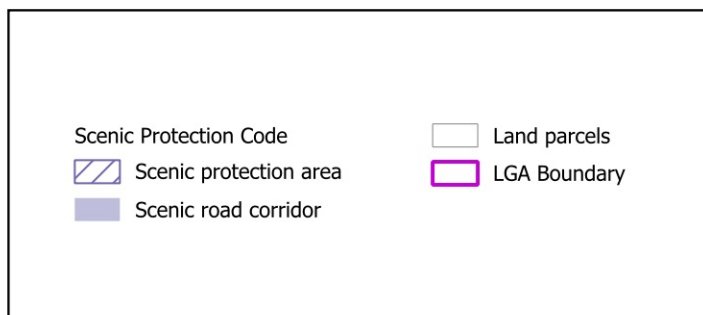
Map 24 of 37

N




0 100 200 300 400 500 m

Scale: 1:11000 when printed at A3
 Coordinate system: GDA94 MGA Zone 55
 Planning data from Kingborough Council
 Base topographic data from the LIST © State of Tasmania
 Print Date: 7.10.2024 Cadastre Date: 20.8.2024

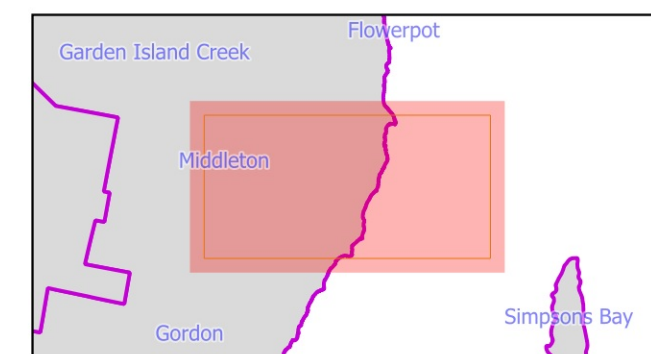


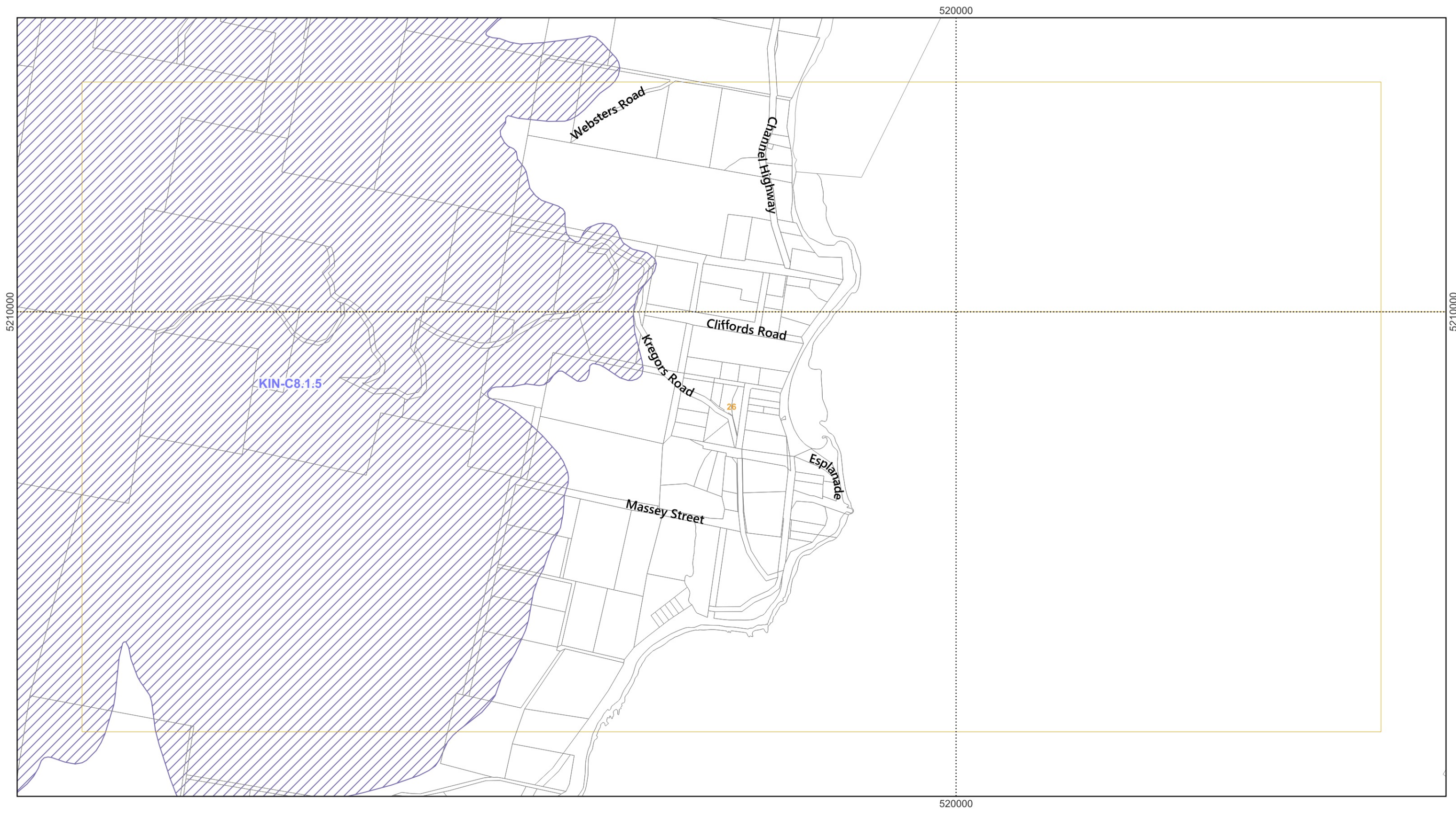


Map 25 of 37

Scale: 1:11000 when printed at A3
 Coordinate system: GDA94 MGA Zone 55
 Planning data from Kingborough Council
 Base topographic data from the LIST © State of Tasmania
 Print Date: 7.10.2024 Cadastre Date: 20.8.2024





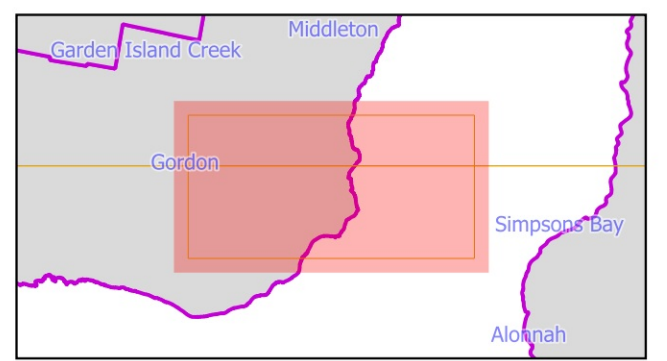
Scenic Protection Code	Land parcels
Scenic protection area	LGA Boundary
Scenic road corridor	

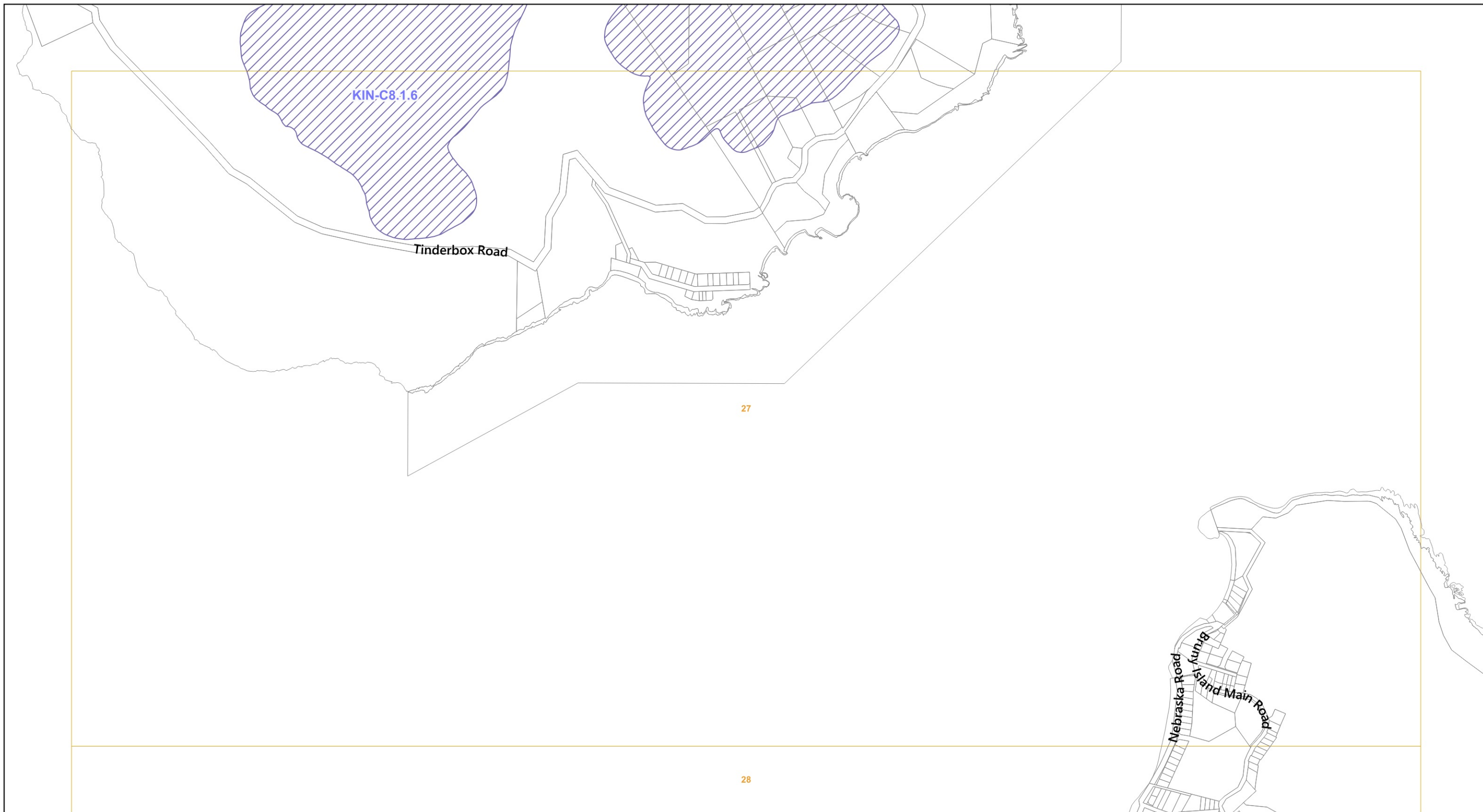
Map 26 of 37

N

0 100 200 300 400 500 m

Scale: 1:11000 when printed at A3
 Coordinate system: GDA94 MGA Zone 55
 Planning data from Kingborough Council
 Base topographic data from the LIST © State of Tasmania
 Print Date: 7.10.2024 Cadastre Date: 20.8.2024





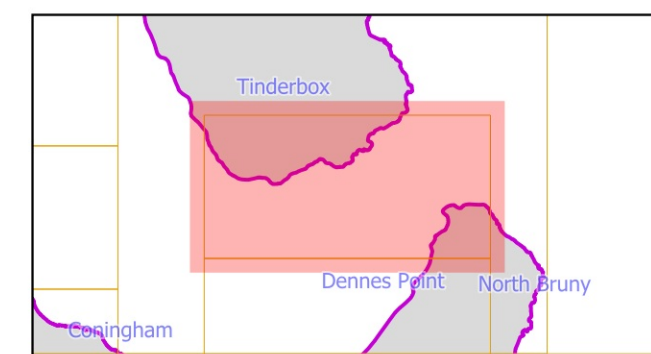
Scenic Protection Code	Land parcels
Scenic protection area	LGA Boundary
Scenic road corridor	

Map 27 of 37

N

0 100 200 300 400 500 m

Scale: 1:11000 when printed at A3
 Coordinate system: GDA94 MGA Zone 55
 Planning data from Kingborough Council
 Base topographic data from the LIST © State of Tasmania
 Print Date: 7.10.2024 Cadastre Date: 20.8.2024





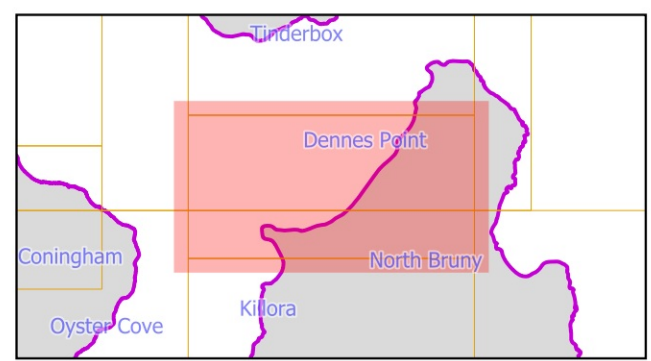
Scenic Protection Code	Land parcels
Scenic protection area	LGA Boundary
Scenic road corridor	

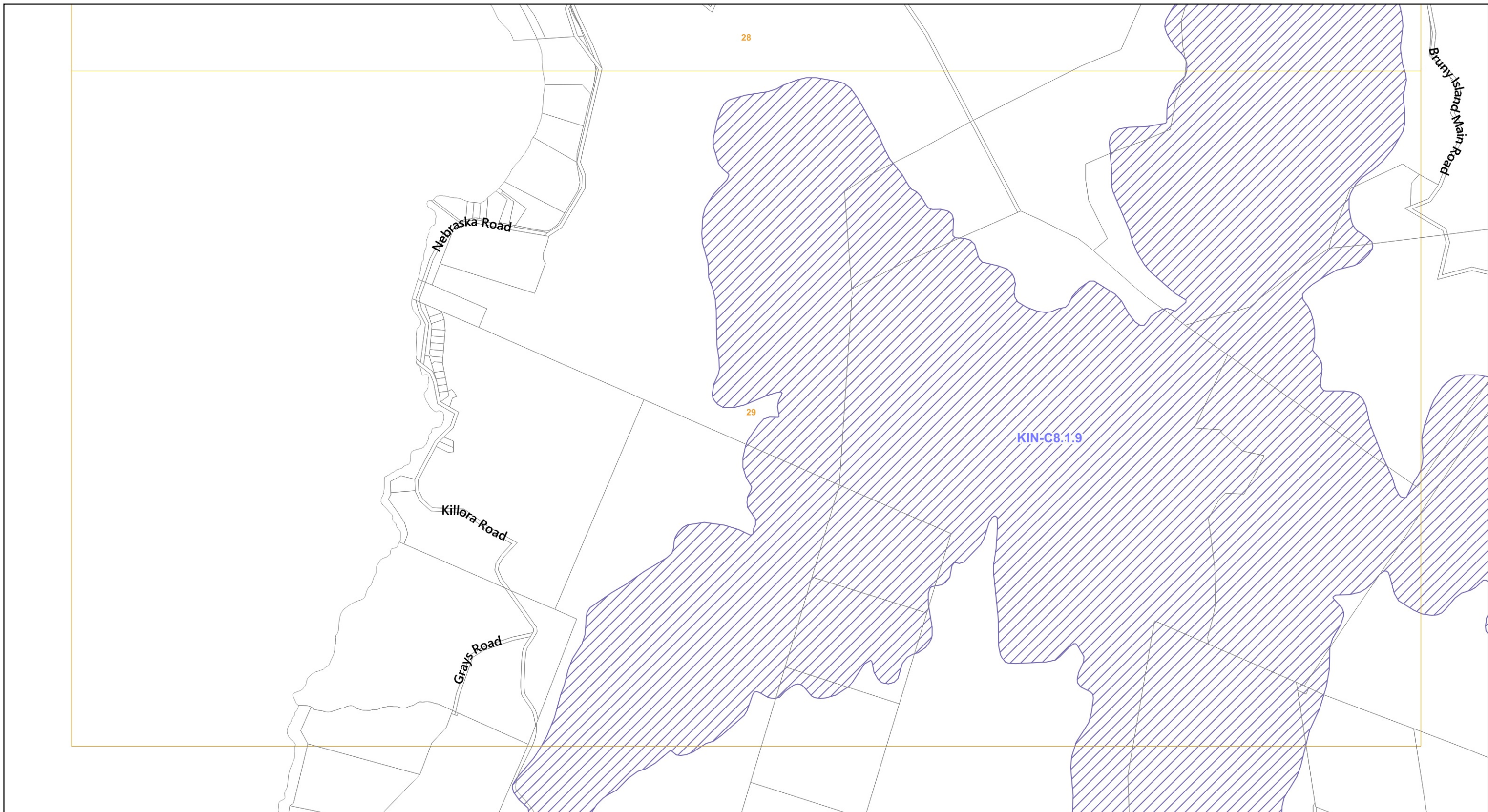
Map 28 of 37

N

0 100 200 300 400 500 m

Scale: 1:11000 when printed at A3
 Coordinate system: GDA94 MGA Zone 55
 Planning data from Kingborough Council
 Base topographic data from the LIST © State of Tasmania
 Print Date: 7.10.2024 Cadastre Date: 20.8.2024





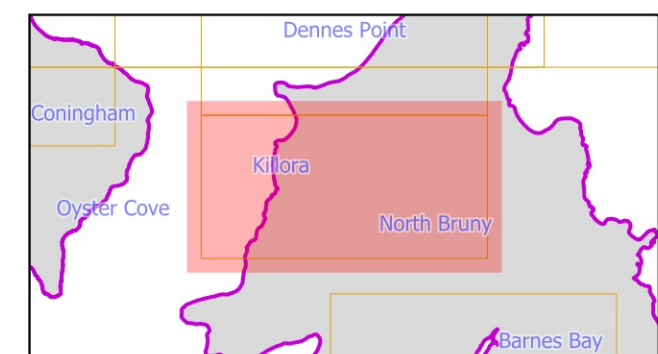
Scenic Protection Code	Land parcels
Scenic protection area	LGA Boundary
Scenic road corridor	

Map 29 of 37

N

0 100 200 300 400 500 m

Scale: 1:11000 when printed at A3
 Coordinate system: GDA94 MGA Zone 55
 Planning data from Kingborough Council
 Base topographic data from the LIST © State of Tasmania
 Print Date: 7.10.2024 Cadastre Date: 20.8.2024



530000



5225000

5225000

530000

Map 30 of 37

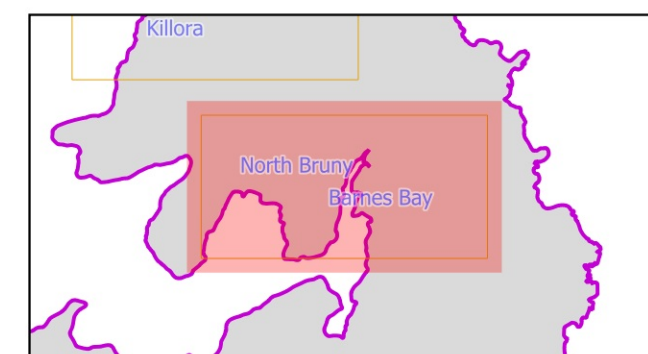


0 100 200 300 400 500 m



Scale: 1:11000 when printed at A3
 Coordinate system: GDA94 MGA Zone 55
 Planning data from Kingborough Council
 Base topographic data from the LIST © State of Tasmania
 Print Date: 7.10.2024 Cadastre Date: 20.8.2024

- | | |
|------------------------|--------------|
| Scenic Protection Code | Land parcels |
| Scenic protection area | LGA Boundary |
| Scenic road corridor | |





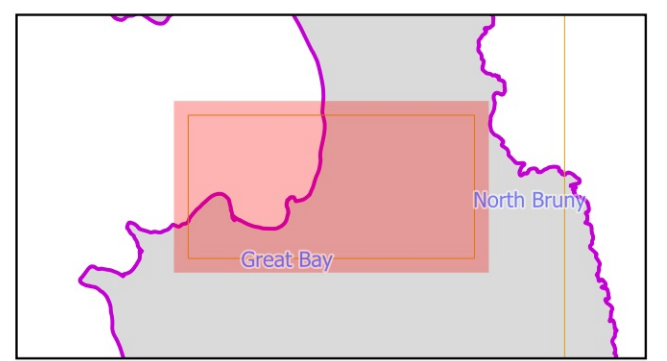
Scenic Protection Code	Land parcels
Scenic protection area	LGA Boundary
Scenic road corridor	

Map 31 of 37

N


0 100 200 300 400 500 m

Scale: 1:11000 when printed at A3
 Coordinate system: GDA94 MGA Zone 55
 Planning data from Kingborough Council
 Base topographic data from the LIST © State of Tasmania
 Print Date: 7.10.2024 Cadastre Date: 20.8.2024



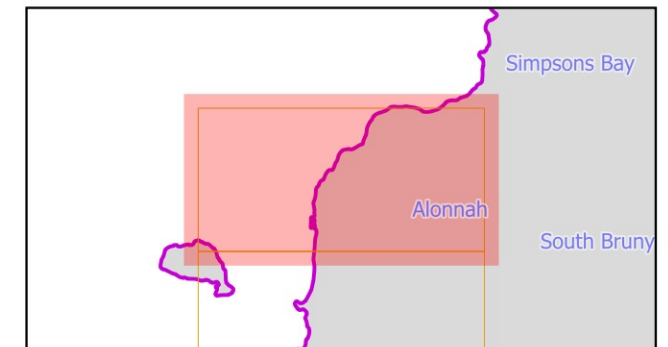


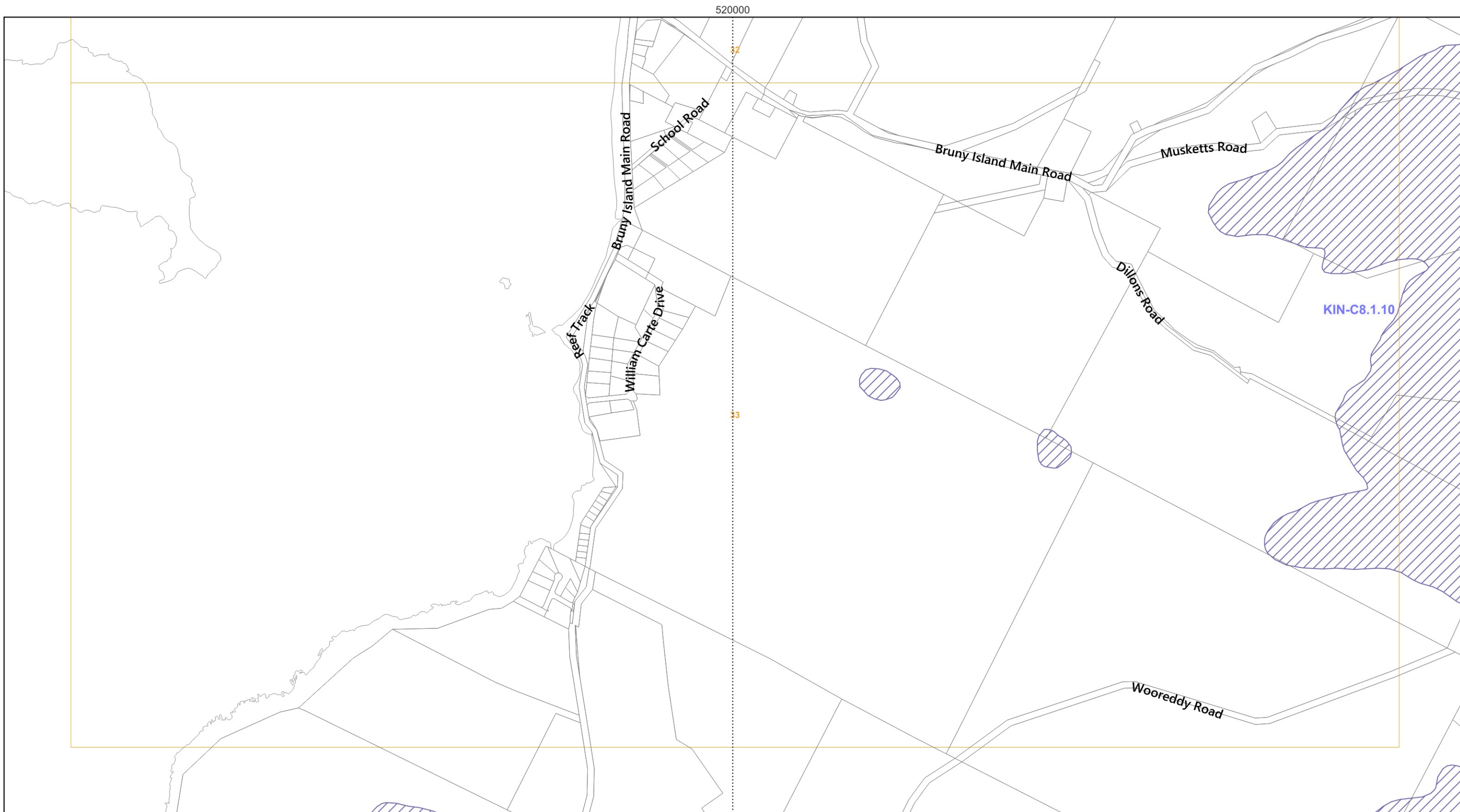
Map 32 of 37



Scale: 1:11000 when printed at A3
 Coordinate system: GDA94 MGA Zone 55
 Planning data from Kingborough Council
 Base topographic data from the LIST © State of Tasmania
 Print Date: 7.10.2024 Cadastre Date: 20.8.2024

Scenic Protection Code	Land parcels
Scenic protection area	LGA Boundary
Scenic road corridor	





520000

Map 33 of 37

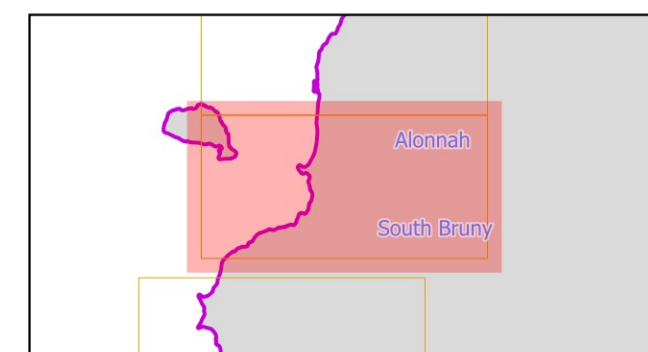


0 100 200 300 400 500 m



Scale: 1:11000 when printed at A3
 Coordinate system: GDA94 MGA Zone 55
 Planning data from Kingborough Council
 Base topographic data from the LIST © State of Tasmania
 Print Date: 7.10.2024 Cadastre Date: 20.8.2024

Scenic Protection Code	Land parcels
Scenic protection area	LGA Boundary
Scenic road corridor	





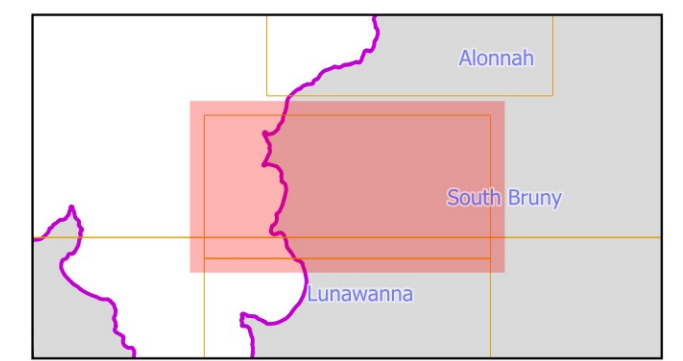
Scenic Protection Code	Land parcels
Scenic protection area	LGA Boundary
Scenic road corridor	

Map 34 of 37

N

0 100 200 300 400 500 m

Scale: 1:11000 when printed at A3
 Coordinate system: GDA94 MGA Zone 55
 Planning data from Kingborough Council
 Base topographic data from the LIST © State of Tasmania
 Print Date: 7.10.2024 Cadastre Date: 20.8.2024





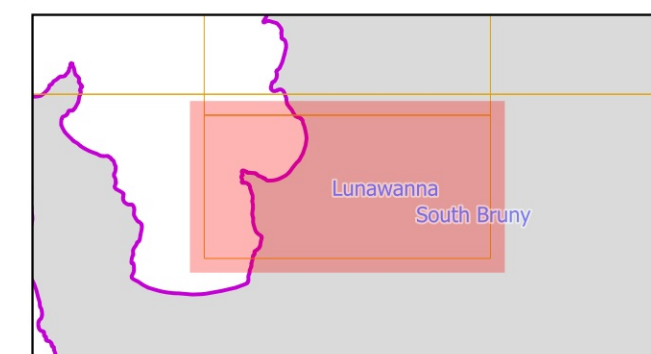
Scenic Protection Code	Land parcels
Scenic protection area	LGA Boundary
Scenic road corridor	


Map 35 of 37

N

0 100 200 300 400 500 m

Scale: 1:11000 when printed at A3
 Coordinate system: GDA94 MGA Zone 55
 Planning data from Kingborough Council
 Base topographic data from the LIST © State of Tasmania
 Print Date: 7.10.2024 Cadastre Date: 20.8.2024





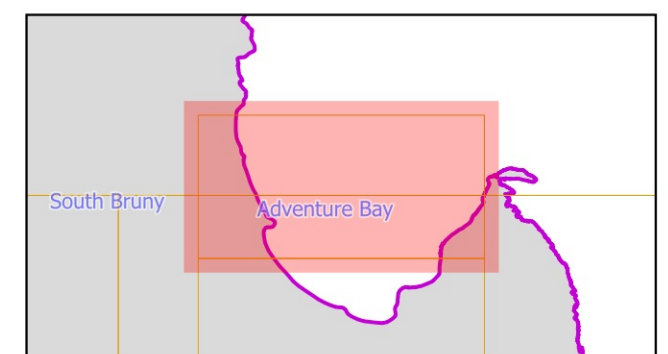
Scenic Protection Code	Land parcels
Scenic protection area	LGA Boundary
Scenic road corridor	

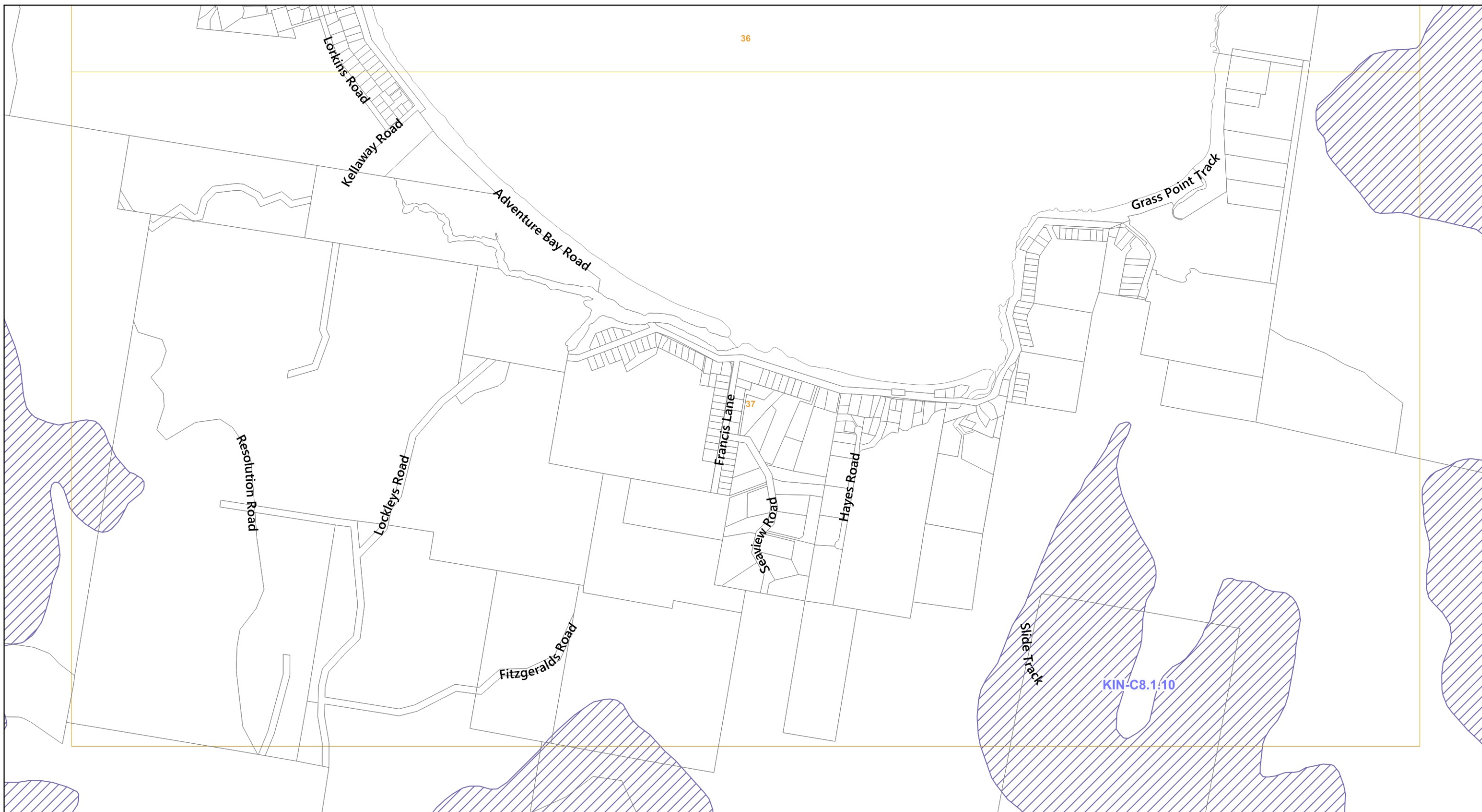
Map 36 of 37

N

0 100 200 300 400 500 m

Scale: 1:11000 when printed at A3
 Coordinate system: GDA94 MGA Zone 55
 Planning data from Kingborough Council
 Base topographic data from the LIST © State of Tasmania
 Print Date: 7.10.2024 Cadastre Date: 20.8.2024





Scenic Protection Code	Land parcels
Scenic protection area	LGA Boundary
Scenic road corridor	

Map 37 of 37

N

0 100 200 300 400 500 m

Scale: 1:11000 when printed at A3
 Coordinate system: GDA94 MGA Zone 55
 Planning data from Kingborough Council
 Base topographic data from the LIST © State of Tasmania
 Print Date: 7.10.2024 Cadastre Date: 20.8.2024

