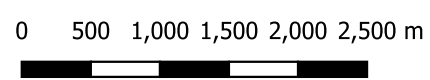
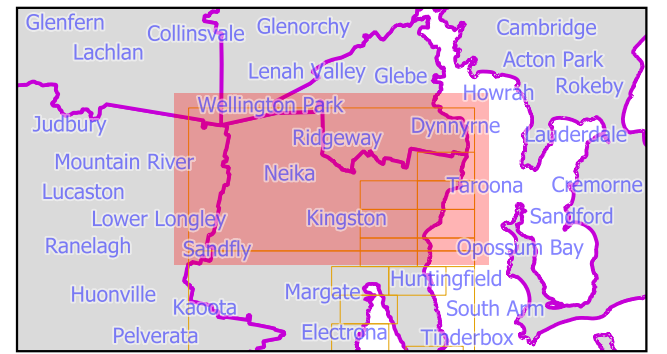


Map 1 of 37

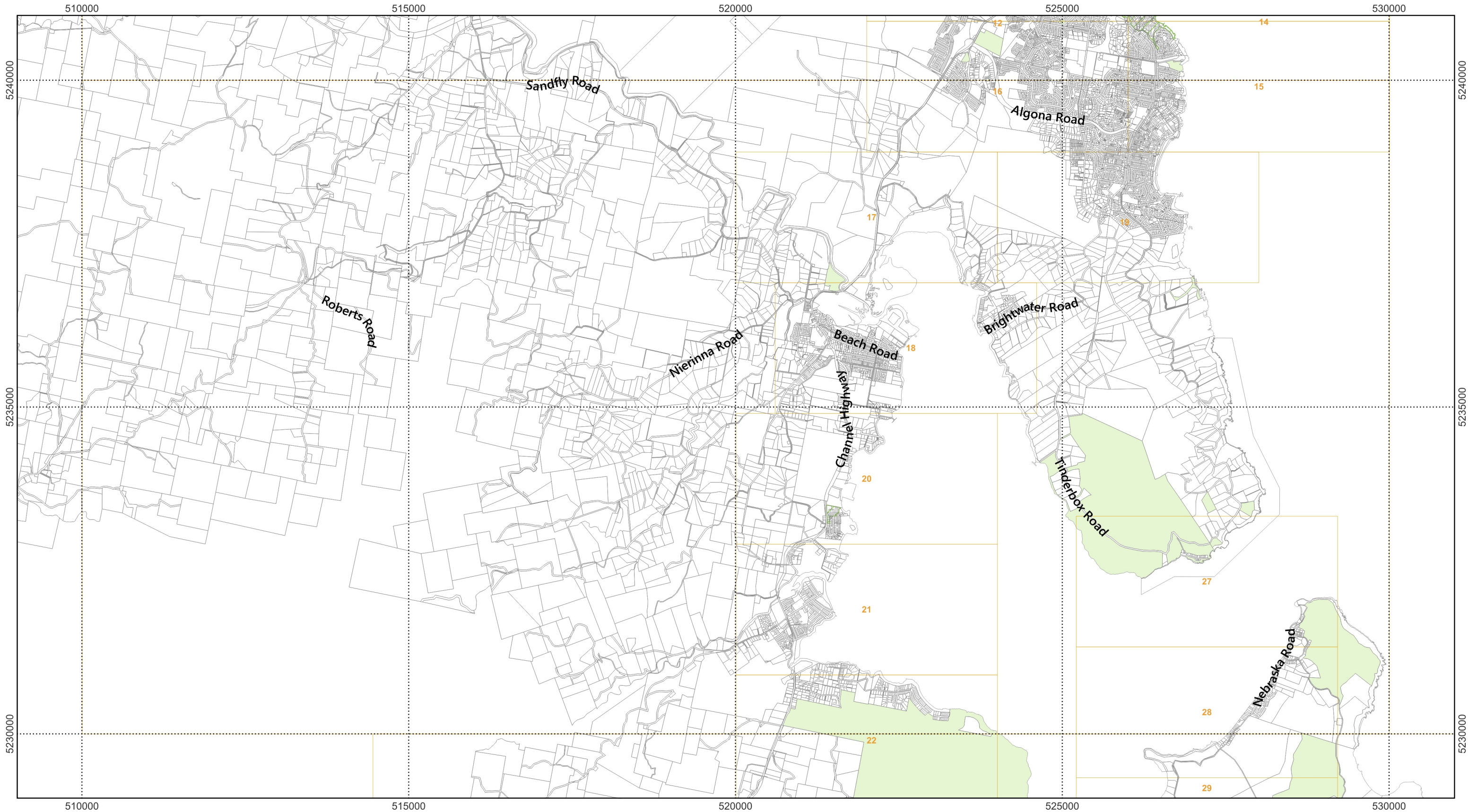


Scale: 1:55000 when printed at A3
 Coordinate system: GDA94 MGA Zone 55
 Planning data from Kingborough Council
 Base topographic data from the LIST © State of Tasmania
 Print Date: 11.9.2024 Cadastre Date: 20.8.2024

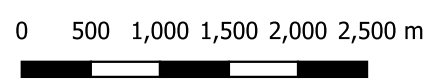
Local Historic Heritage Code	Local historic landscape precinct
Local heritage place	Place or precinct of archaeological potential
Local heritage precinct	Land parcels
Significant trees	LGA Boundary



Tasmanian Planning Scheme - Local Historical Heritage Code : Kingborough Local Provisions Schedule

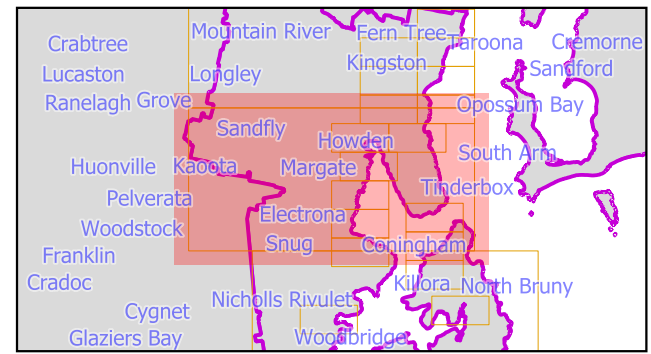


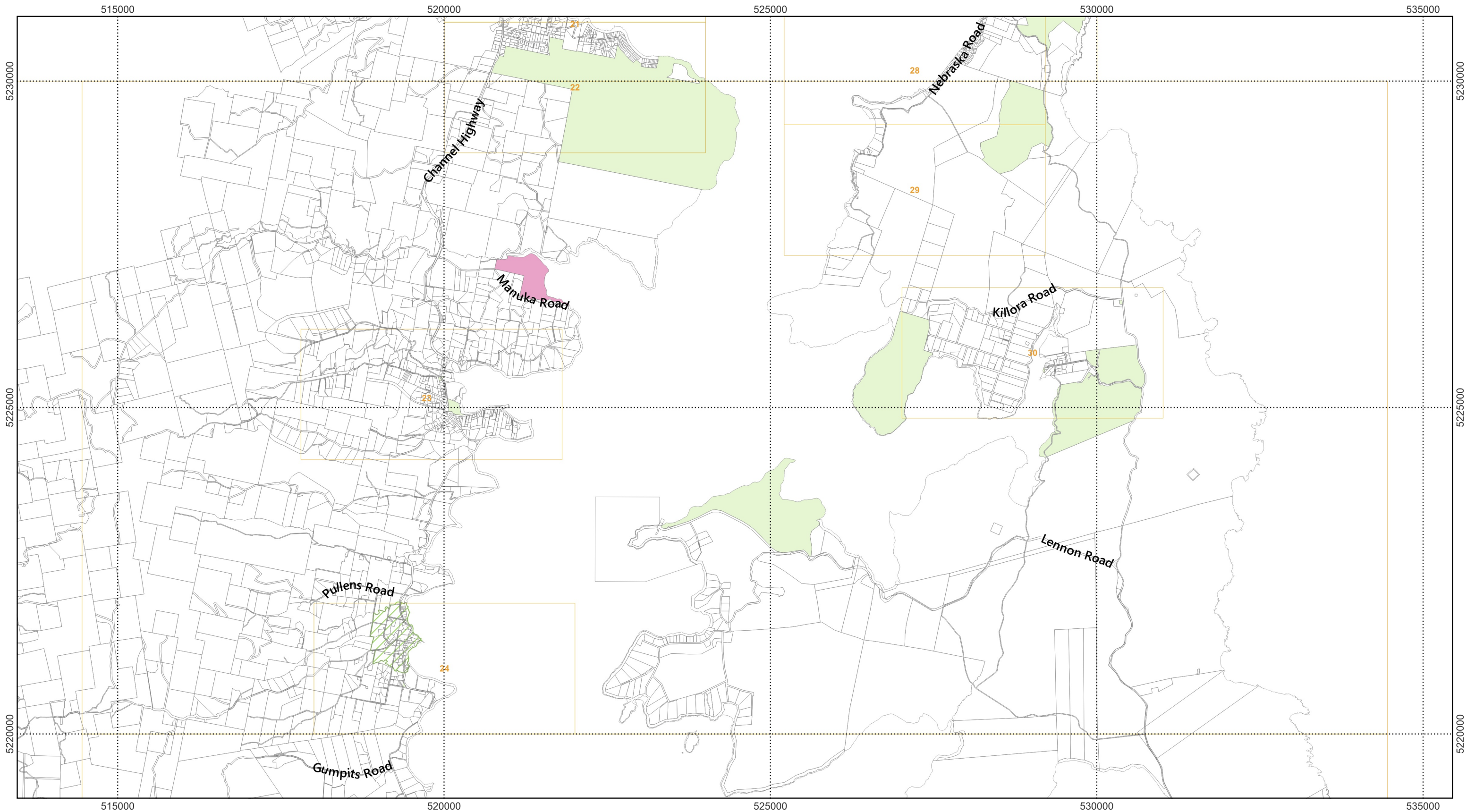
Map 2 of 37



Scale: 1:55000 when printed at A3
 Coordinate system: GDA94 MGA Zone 55
 Planning data from Kingborough Council
 Base topographic data from the LIST © State of Tasmania
 Print Date: 11.9.2024 Cadastre Date: 20.8.2024

Local Historic Heritage Code	Local historic landscape precinct
Local heritage place	Place or precinct of archaeological potential
Local heritage precinct	Land parcels
Significant trees	LGA Boundary





Map 3 of 37

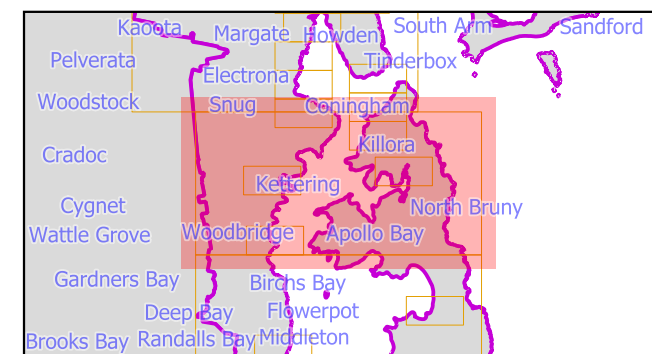


0 500 1,000 1,500 2,000 2,500 m



Scale: 1:55000 when printed at A3
 Coordinate system: GDA94 MGA Zone 55
 Planning data from Kingborough Council
 Base topographic data from the LIST © State of Tasmania
 Print Date: 11.9.2024 Cadastre Date: 20.8.2024

Local Historic Heritage Code	Local historic landscape precinct
Local heritage place	Place or precinct of archaeological potential
Local heritage precinct	Land parcels
Significant trees	LGA Boundary



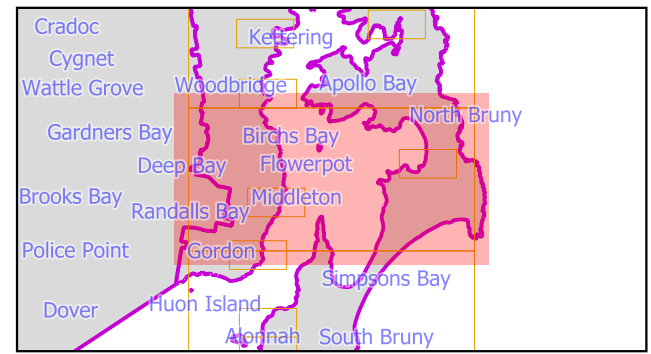


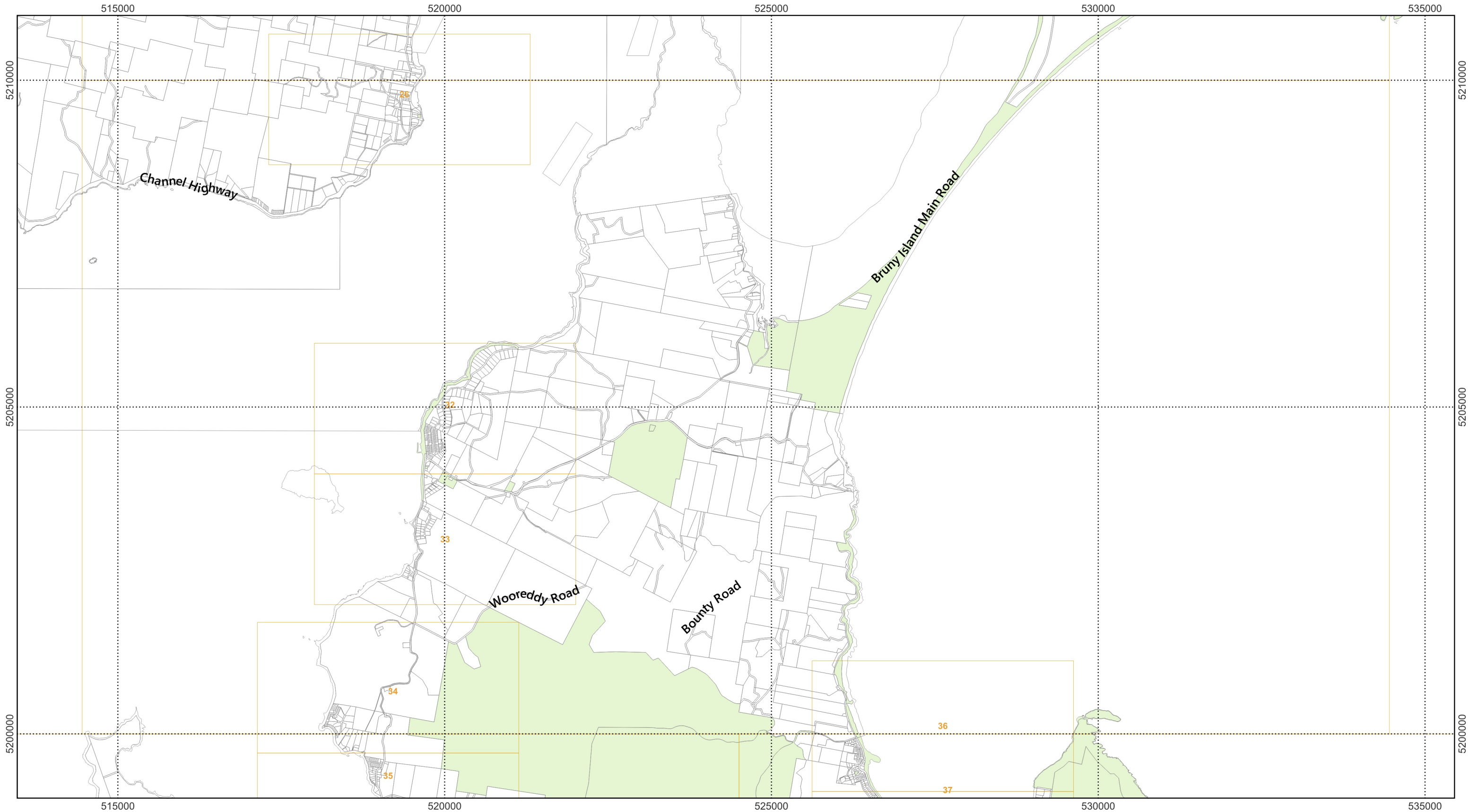
Map 4 of 37

0 500 1,000 1,500 2,000 2,500 m

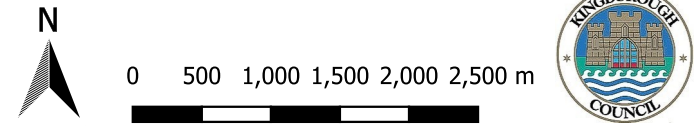
Scale: 1:55000 when printed at A3
 Coordinate system: GDA94 MGA Zone 55
 Planning data from Kingborough Council
 Base topographic data from the LIST © State of Tasmania
 Print Date: 11.9.2024 Cadastre Date: 20.8.2024

Local Historic Heritage Code	Local historic landscape precinct
Local heritage place	Place or precinct of archaeological potential
Local heritage precinct	Land parcels
Significant trees	LGA Boundary



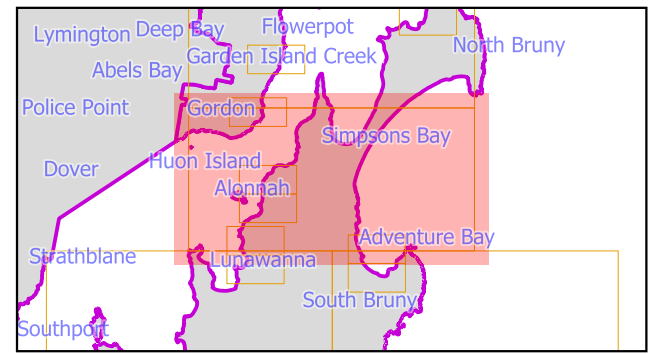


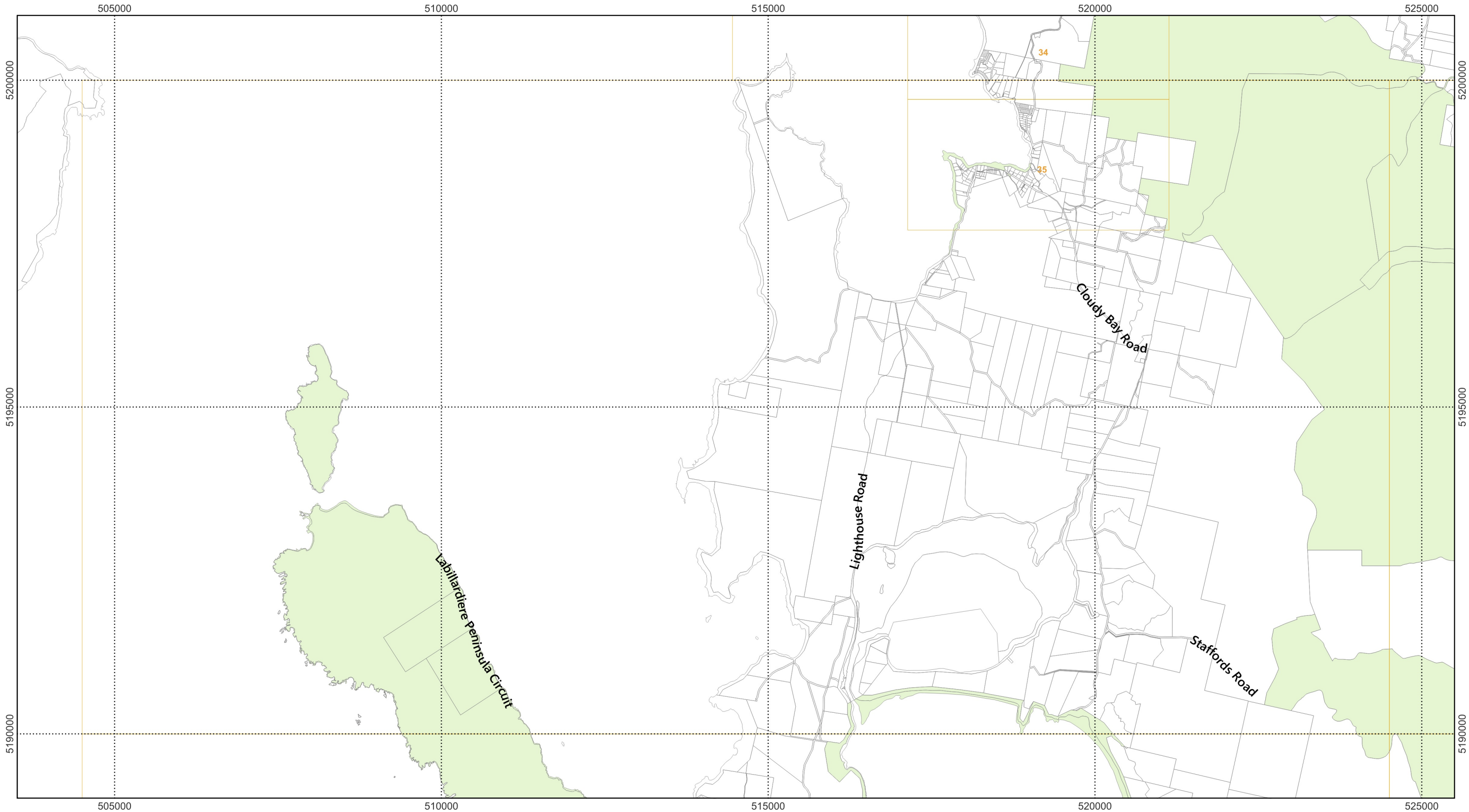
Map 5 of 37



Scale: 1:55000 when printed at A3
 Coordinate system: GDA94 MGA Zone 55
 Planning data from Kingborough Council
 Base topographic data from the LIST © State of Tasmania
 Print Date: 11.9.2024 Cadastre Date: 20.8.2024

Local Historic Heritage Code	
	Local heritage place
	Local heritage precinct
	Significant trees
	Local historic landscape precinct
	Place or precinct of archaeological potential
	Land parcels
	LGA Boundary

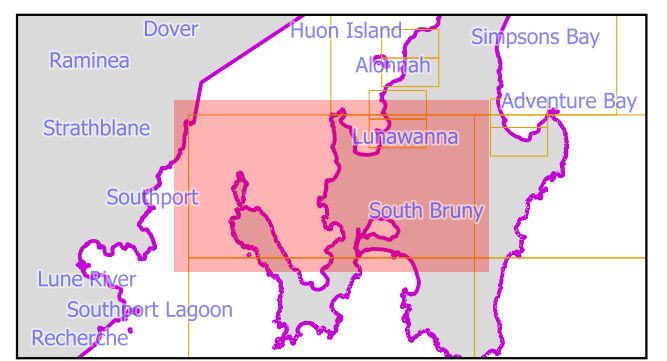


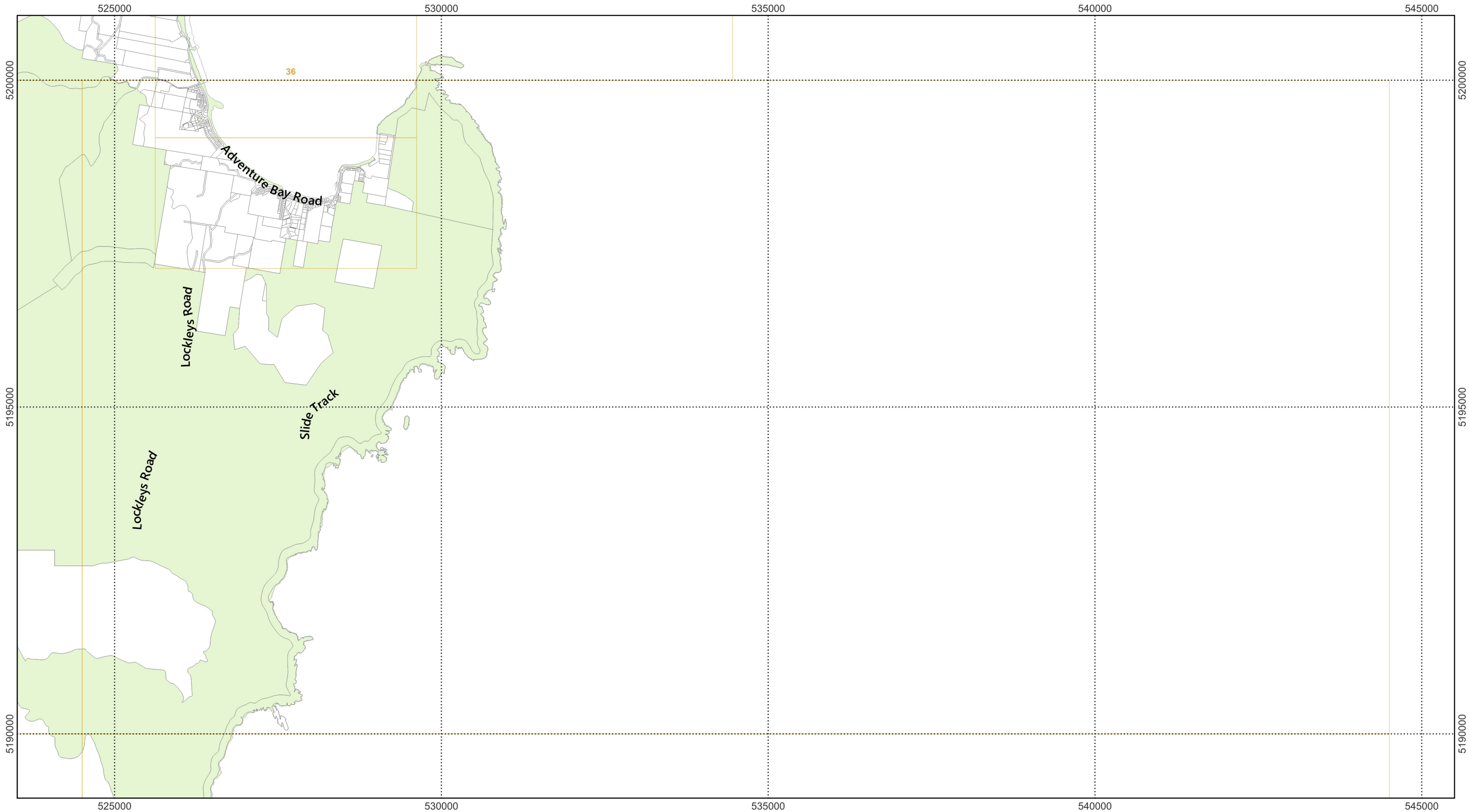


Local Historic Heritage Code	Local historic landscape precinct
Local heritage place	Place or precinct of archaeological potential
Local heritage precinct	Land parcels
Significant trees	LGA Boundary

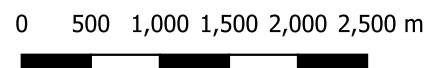
Map 6 of 37

Scale: 1:55000 when printed at A3
 Coordinate system: GDA94 MGA Zone 55
 Planning data from Kingborough Council
 Base topographic data from the LIST © State of Tasmania
 Print Date: 11.9.2024 Cadastre Date: 20.8.2024

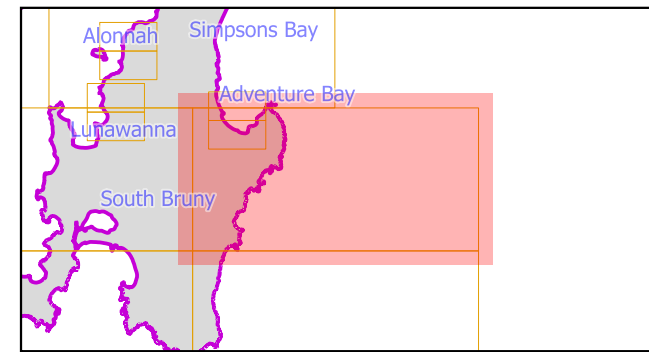




Local Historic Heritage Code	Local historic landscape precinct
Local heritage place	Place or precinct of archaeological potential
Local heritage precinct	Land parcels
Significant trees	LGA Boundary

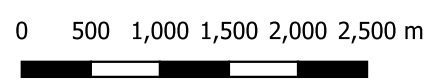


Map 7 of 37
 Scale: 1:55000 when printed at A3
 Coordinate system: GDA94 MGA Zone 55
 Planning data from Kingborough Council
 Base topographic data from the LIST © State of Tasmania
 Print Date: 11.9.2024 Cadastre Date: 20.8.2024



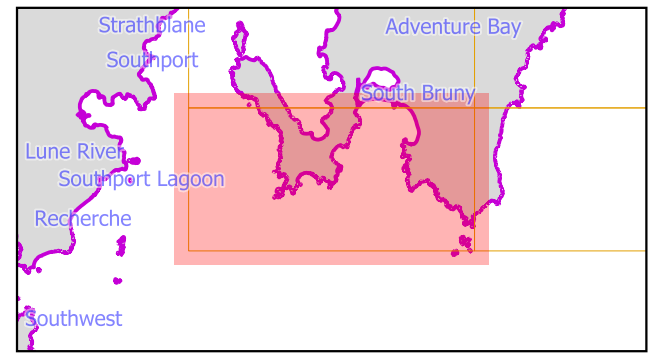



Map 8 of 37



Scale: 1:55000 when printed at A3
 Coordinate system: GDA94 MGA Zone 55
 Planning data from Kingborough Council
 Base topographic data from the LIST © State of Tasmania
 Print Date: 11.9.2024 Cadastre Date: 20.8.2024

Local Historic Heritage Code	
	Local heritage place
	Local heritage precinct
	Significant trees
	Local historic landscape precinct
	Place or precinct of archaeological potential
	Land parcels
	LGA Boundary





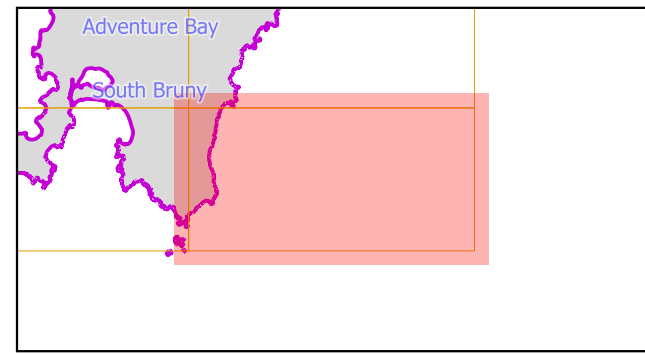
Local Historic Heritage Code	Local historic landscape precinct
Local heritage place	Place or precinct of archaeological potential
Local heritage precinct	Land parcels
Significant trees	LGA Boundary



0 500 1,000 1,500 2,000 2,500 m



Map 9 of 37
 Scale: 1:55000 when printed at A3
 Coordinate system: GDA94 MGA Zone 55
 Planning data from Kingborough Council
 Base topographic data from the LIST © State of Tasmania
 Print Date: 11.9.2024 Cadastre Date: 20.8.2024





Map 10 of 37

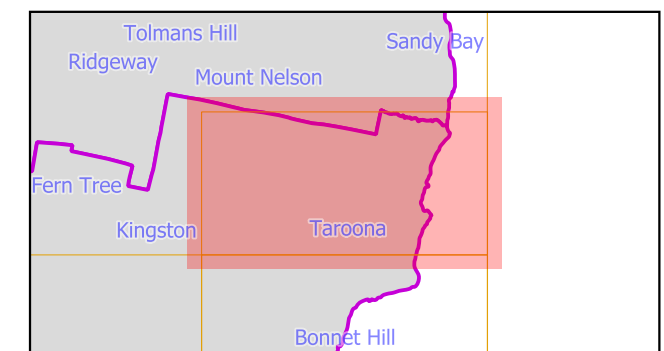


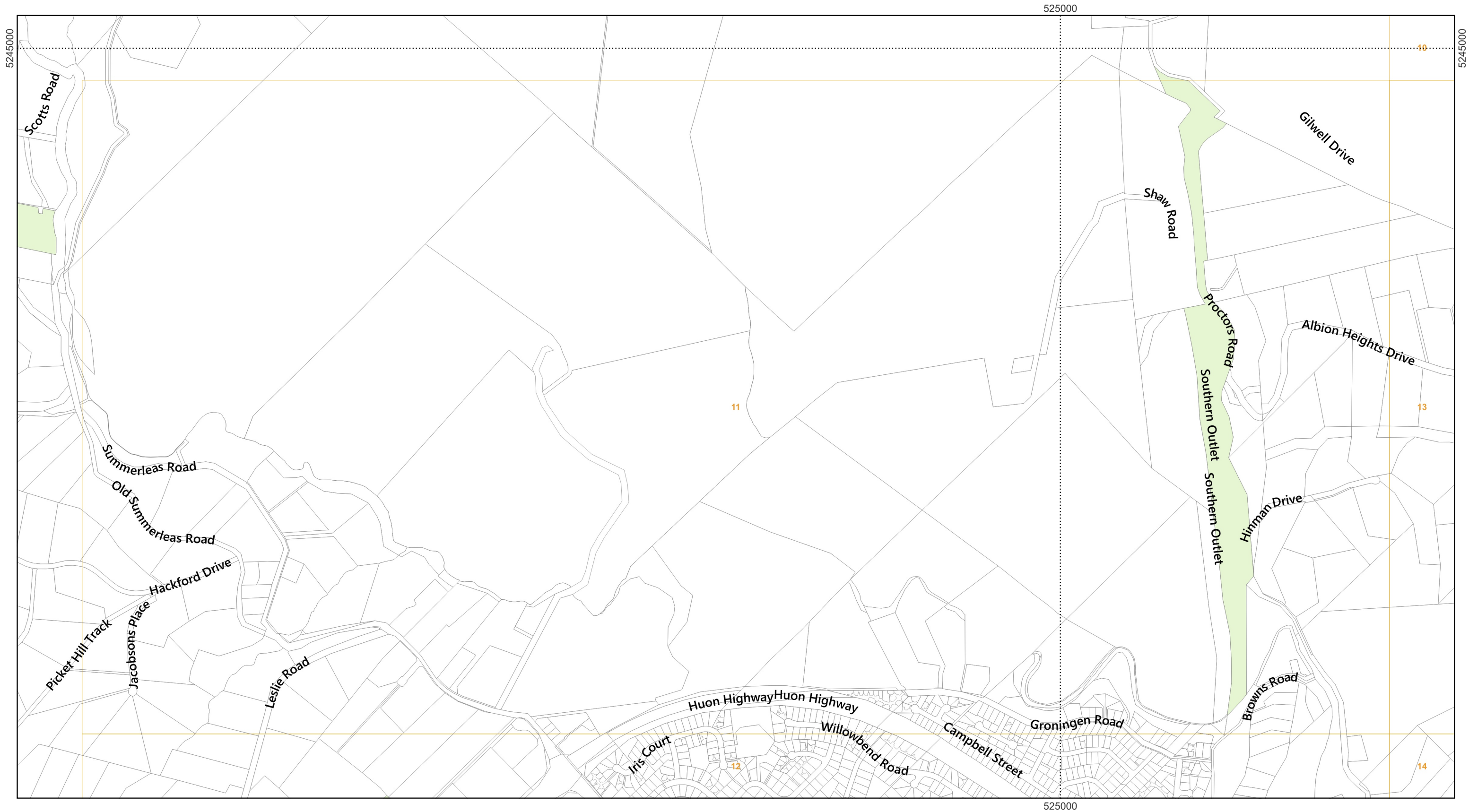
0 100 200 300 400 500 m



Scale: 1:11000 when printed at A3
 Coordinate system: GDA94 MGA Zone 55
 Planning data from Kingborough Council
 Base topographic data from the LIST © State of Tasmania
 Print Date: 11.9.2024 Cadastre Date: 20.8.2024

Local Historic Heritage Code	Local historic landscape precinct
Local heritage place	Place or precinct of archaeological potential
Local heritage precinct	Land parcels
Significant trees	LGA Boundary



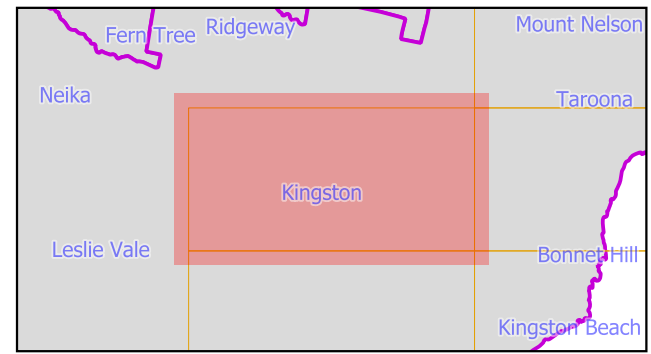


Local Historic Heritage Code		Local historic landscape precinct
		Place or precinct of archaeological potential
		Land parcels
		LGA Boundary

Map 11 of 37

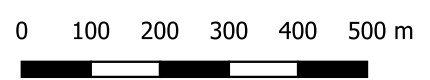
0 100 200 300 400 500 m

Scale: 1:11000 when printed at A3
 Coordinate system: GDA94 MGA Zone 55
 Planning data from Kingborough Council
 Base topographic data from the LIST © State of Tasmania
 Print Date: 11.9.2024 Cadastre Date: 20.8.2024



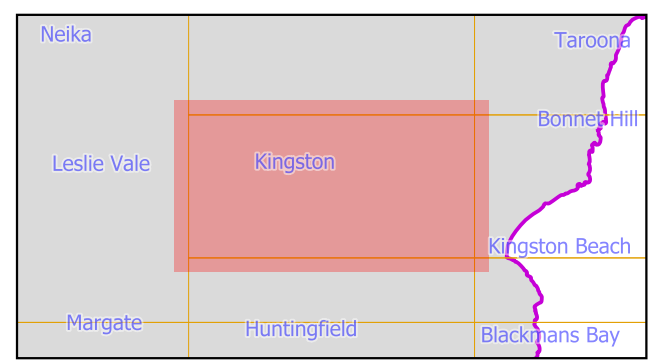


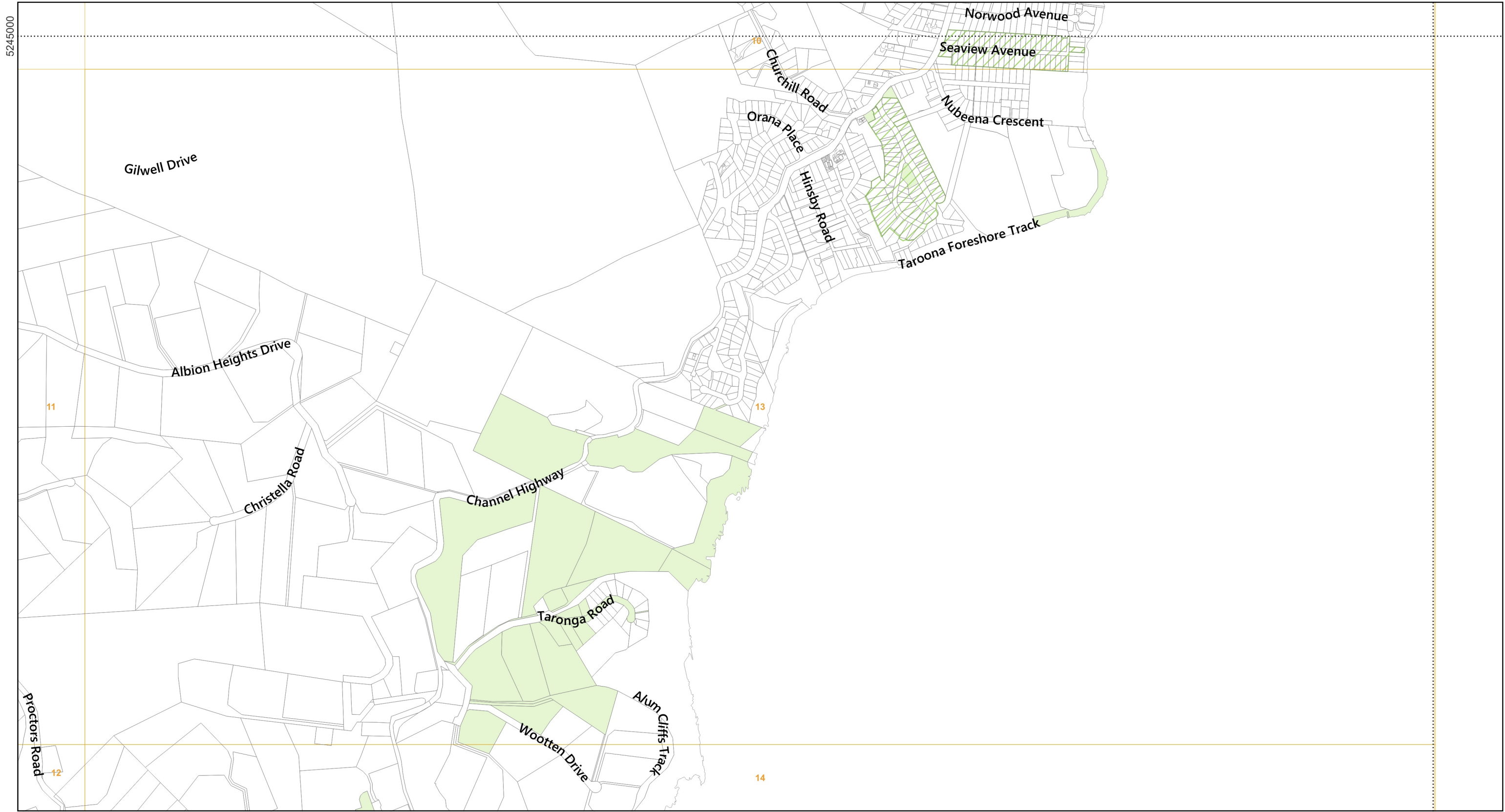
Map 12 of 37



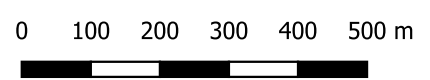
Scale: 1:11000 when printed at A3
 Coordinate system: GDA94 MGA Zone 55
 Planning data from Kingborough Council
 Base topographic data from the LIST © State of Tasmania
 Print Date: 11.9.2024 Cadastre Date: 20.8.2024

Local Historic Heritage Code	Local historic landscape precinct
Local heritage place	Place or precinct of archaeological potential
Local heritage precinct	Land parcels
Significant trees	LGA Boundary

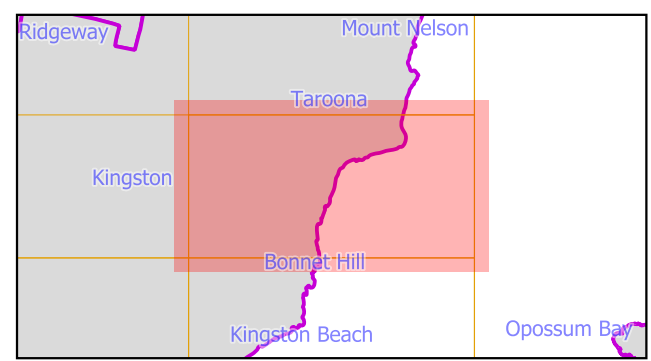




Local Historic Heritage Code	Local historic landscape precinct
Local heritage place	Place or precinct of archaeological potential
Local heritage precinct	Land parcels
Significant trees	LGA Boundary






Map 13 of 37
 Scale: 1:11000 when printed at A3
 Coordinate system: GDA94 MGA Zone 55
 Planning data from Kingborough Council
 Base topographic data from the LIST © State of Tasmania
 Print Date: 11.9.2024 Cadastre Date: 20.8.2024



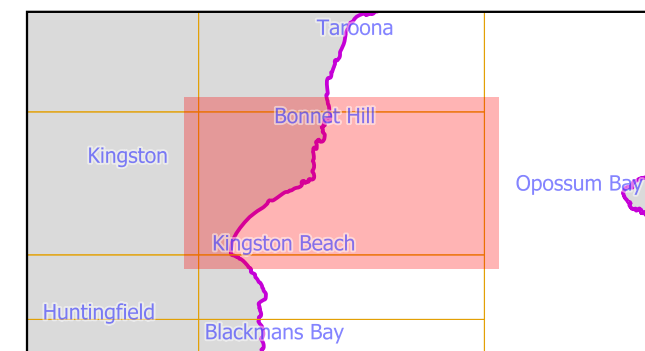


Local Historic Heritage Code	Local historic landscape precinct
Local heritage place	Place or precinct of archaeological potential
Local heritage precinct	Land parcels
Significant trees	LGA Boundary

Map 14 of 37

Scale: 1:11000 when printed at A3
 Coordinate system: GDA94 MGA Zone 55
 Planning data from Kingborough Council
 Base topographic data from the LIST © State of Tasmania
 Print Date: 11.9.2024 Cadastre Date: 20.8.2024





5240000

5240000

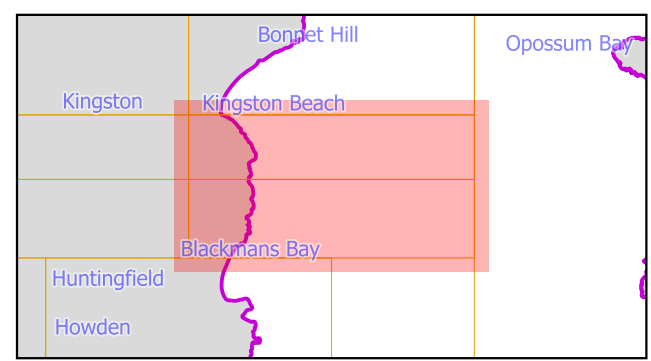
Local Historic Heritage Code	Local heritage precinct	Local historic landscape precinct
Local heritage place	Place or precinct of archaeological potential	Land parcels
Local heritage precinct	LGA Boundary	
Significant trees		

Map 15 of 37

N

0 100 200 300 400 500 m

Scale: 1:11000 when printed at A3
 Coordinate system: GDA94 MGA Zone 55
 Planning data from Kingborough Council
 Base topographic data from the LIST © State of Tasmania
 Print Date: 11.9.2024 Cadastre Date: 20.8.2024

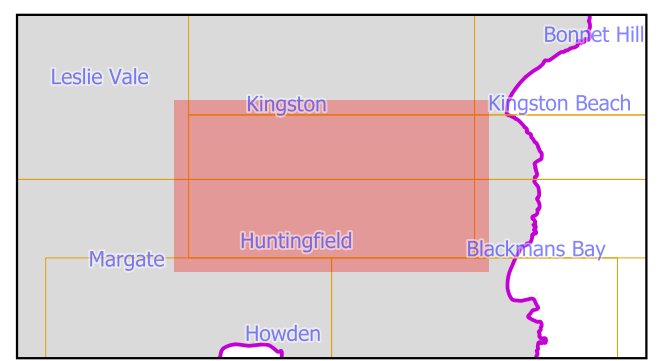




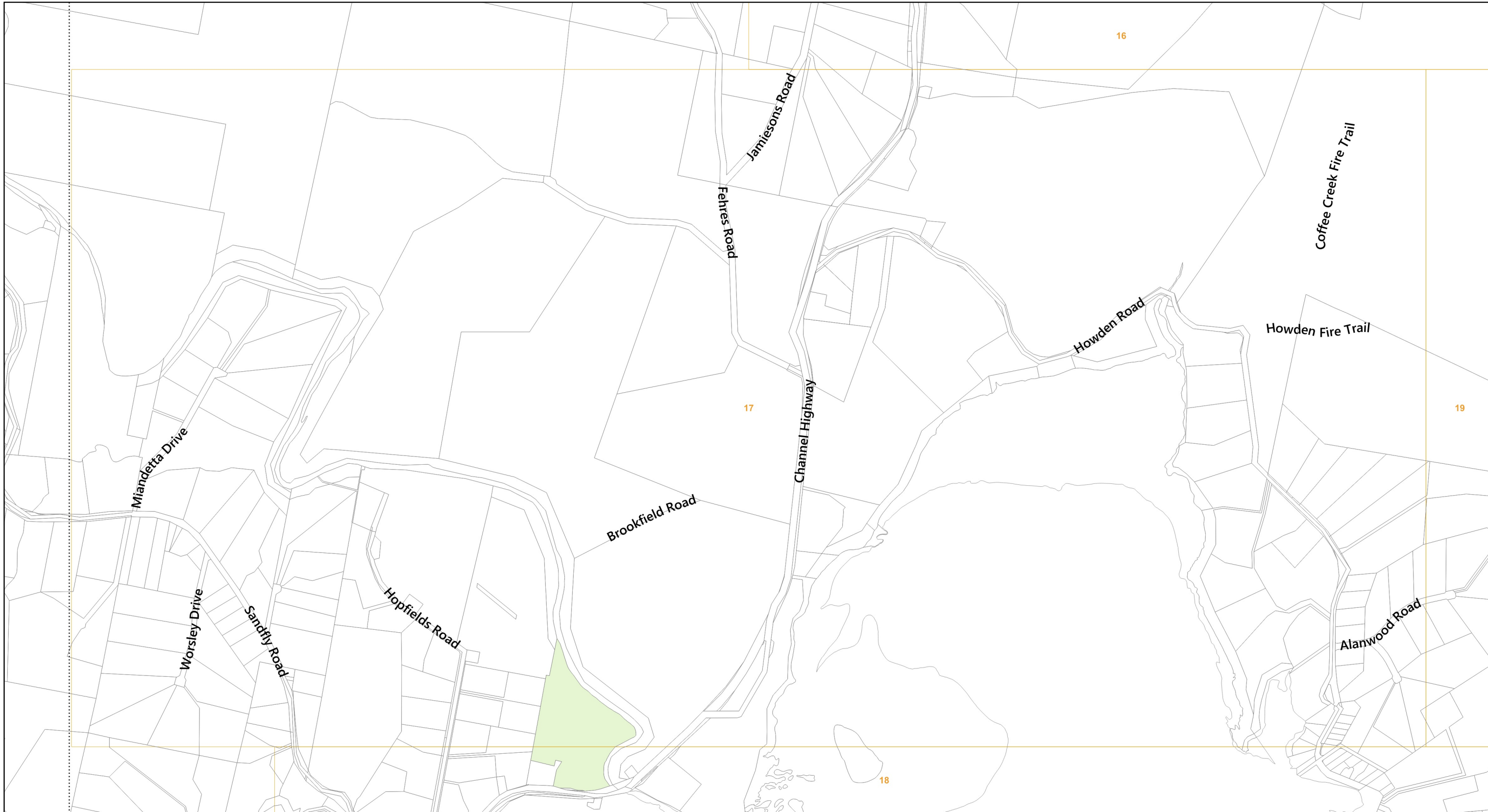
Local Historic Heritage Code	Local historic landscape precinct
Local heritage place	Place or precinct of archaeological potential
Local heritage precinct	Land parcels
Significant trees	LGA Boundary

Map 16 of 37

Scale: 1:11000 when printed at A3
 Coordinate system: GDA94 MGA Zone 55
 Planning data from Kingborough Council
 Base topographic data from the LIST © State of Tasmania
 Print Date: 11.9.2024 Cadastre Date: 20.8.2024



520000



520000

Map 17 of 37

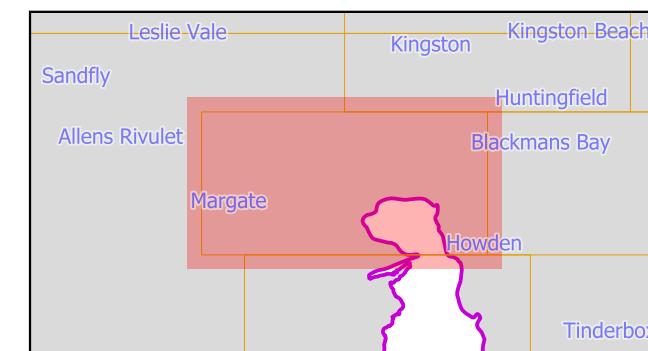


0 100 200 300 400 500 m



Scale: 1:11000 when printed at A3
 Coordinate system: GDA94 MGA Zone 55
 Planning data from Kingborough Council
 Base topographic data from the LIST © State of Tasmania
 Print Date: 11.9.2024 Cadastre Date: 20.8.2024

- | | |
|------------------------------|---|
| Local Historic Heritage Code | Local historic landscape precinct |
| Local heritage place | Place or precinct of archaeological potential |
| Local heritage precinct | Land parcels |
| Significant trees | LGA Boundary |





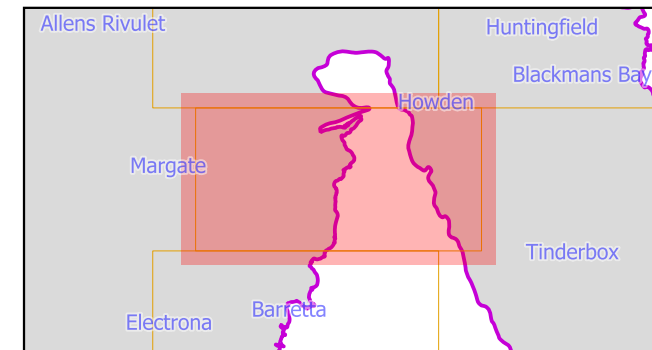
Local Historic Heritage Code	Local historic landscape precinct
Local heritage place	Place or precinct of archaeological potential
Local heritage precinct	Land parcels
Significant trees	LGA Boundary

Map 18 of 37

N

0 100 200 300 400 500 m

Scale: 1:11000 when printed at A3
 Coordinate system: GDA94 MGA Zone 55
 Planning data from Kingborough Council
 Base topographic data from the LIST © State of Tasmania
 Print Date: 11.9.2024 Cadastre Date: 20.8.2024





Map 19 of 37

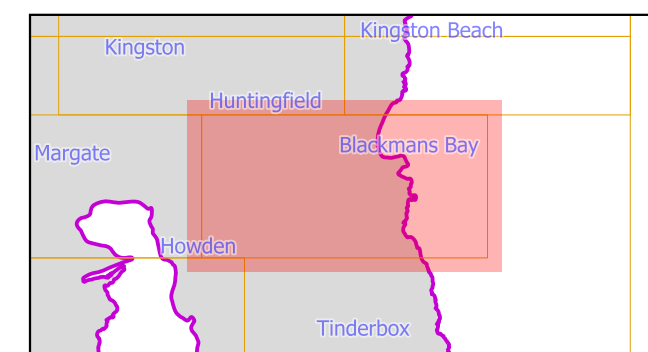


0 100 200 300 400 500 m



Scale: 1:11000 when printed at A3
 Coordinate system: GDA94 MGA Zone 55
 Planning data from Kingborough Council
 Base topographic data from the LIST © State of Tasmania
 Print Date: 11.9.2024 Cadastre Date: 20.8.2024

- | | |
|------------------------------|---|
| Local Historic Heritage Code | Local historic landscape precinct |
| Local heritage place | Place or precinct of archaeological potential |
| Local heritage precinct | Land parcels |
| Significant trees | LGA Boundary |





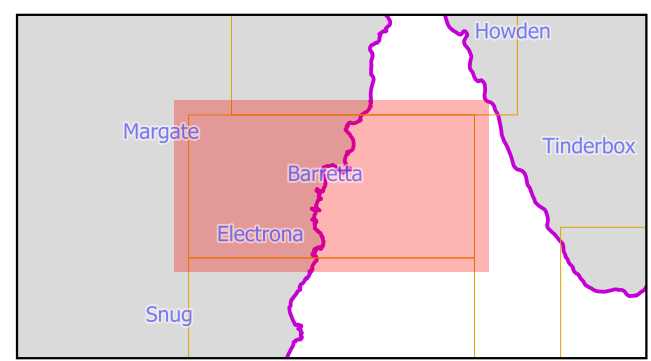
Local Historic Heritage Code	Local historic landscape precinct
Local heritage place	Place or precinct of archaeological potential
Local heritage precinct	Land parcels
Significant trees	LGA Boundary

Map 20 of 37

N

0 100 200 300 400 500 m

Scale: 1:11000 when printed at A3
 Coordinate system: GDA94 MGA Zone 55
 Planning data from Kingborough Council
 Base topographic data from the LIST © State of Tasmania
 Print Date: 11.9.2024 Cadastre Date: 20.8.2024



520000



520000

Map 21 of 37

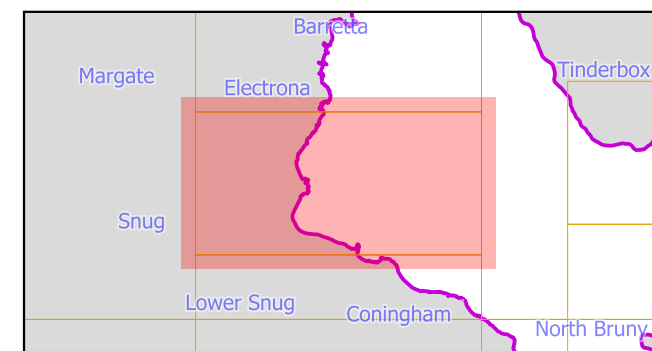


0 100 200 300 400 500 m



Scale: 1:11000 when printed at A3
 Coordinate system: GDA94 MGA Zone 55
 Planning data from Kingborough Council
 Base topographic data from the LIST © State of Tasmania
 Print Date: 11.9.2024 Cadastre Date: 20.8.2024

- | | |
|------------------------------|---|
| Local Historic Heritage Code | Local historic landscape precinct |
| Local heritage place | Place or precinct of archaeological potential |
| Local heritage precinct | Land parcels |
| Significant trees | LGA Boundary |

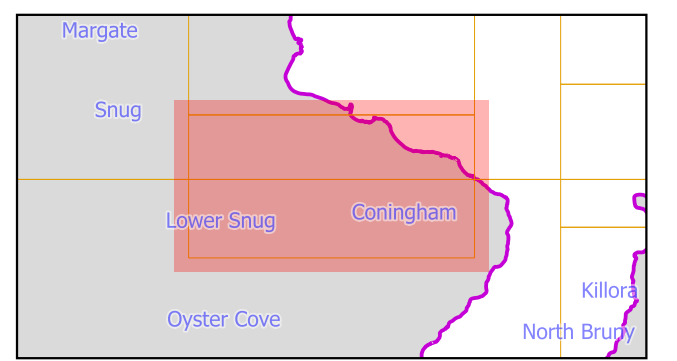




Local Historic Heritage Code	Local historic landscape precinct
Local heritage place	Place or precinct of archaeological potential
Local heritage precinct	Land parcels
Significant trees	LGA Boundary

Map 22 of 37

Scale: 1:11000 when printed at A3
 Coordinate system: GDA94 MGA Zone 55
 Planning data from Kingborough Council
 Base topographic data from the LIST © State of Tasmania
 Print Date: 11.9.2024 Cadastre Date: 20.8.2024





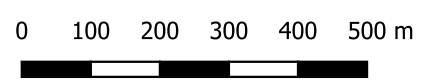
5225000

5225000

520000

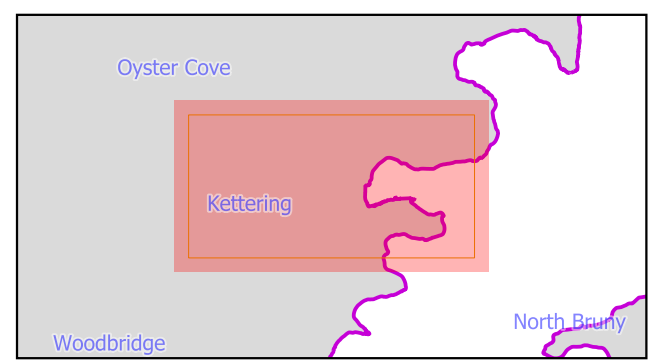
520000

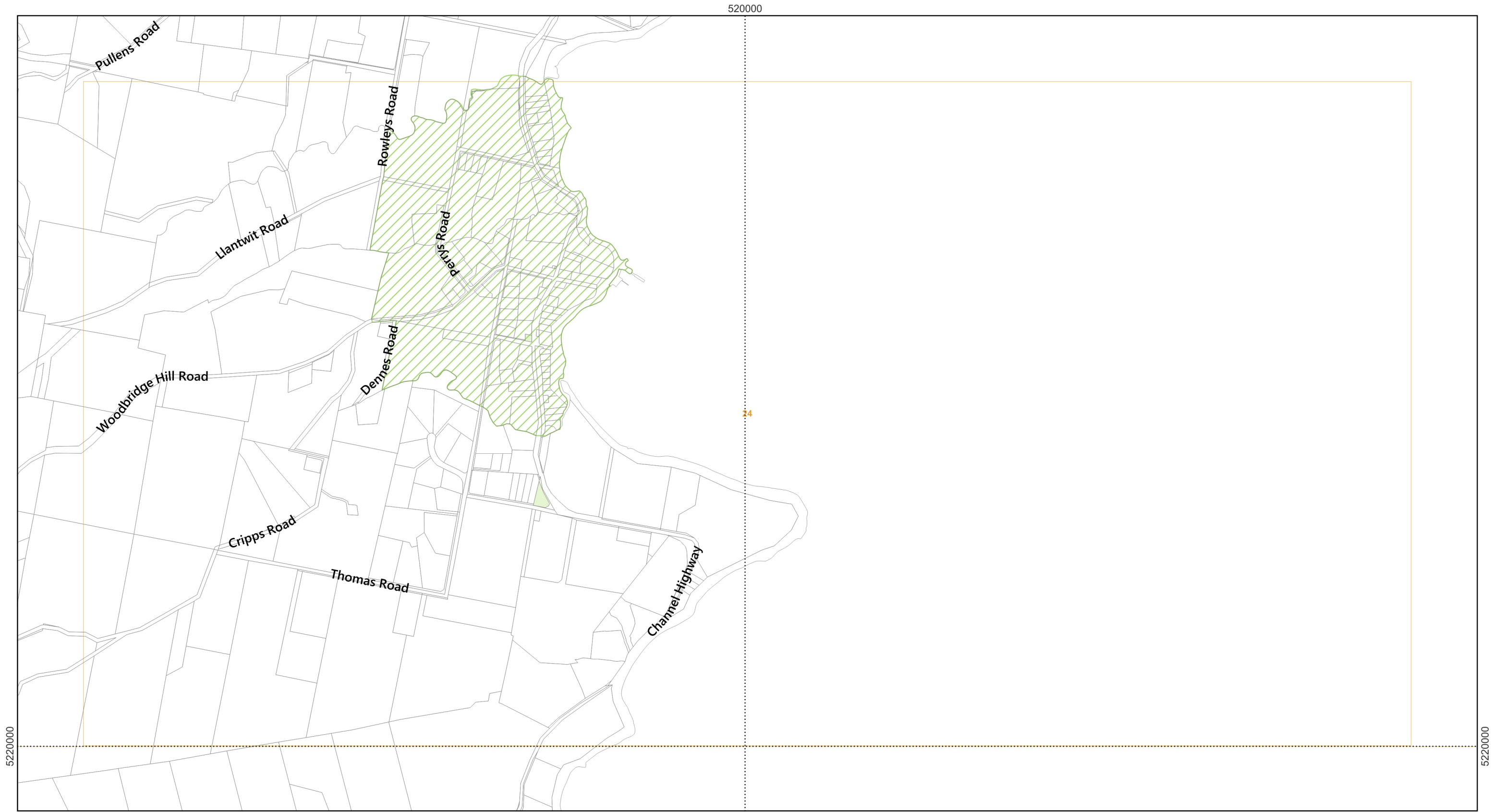
Map 23 of 37



Scale: 1:11000 when printed at A3
 Coordinate system: GDA94 MGA Zone 55
 Planning data from Kingborough Council
 Base topographic data from the LIST © State of Tasmania
 Print Date: 11.9.2024 Cadastre Date: 20.8.2024

Local Historic Heritage Code	Local historic landscape precinct
Local heritage place	Place or precinct of archaeological potential
Local heritage precinct	Land parcels
Significant trees	LGA Boundary



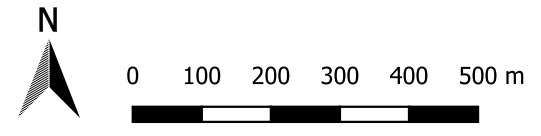


5220000

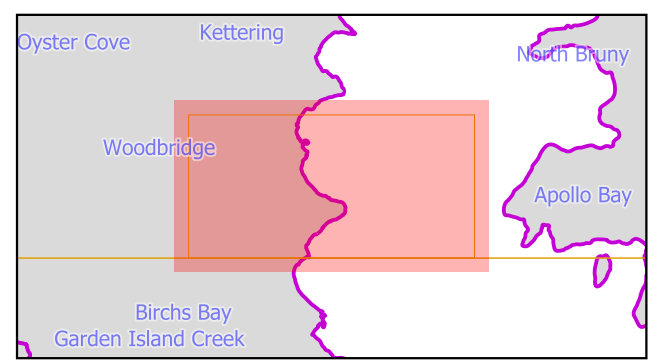
5220000

Map 24 of 37

Local Historic Heritage Code	Local historic landscape precinct
Local heritage place	Place or precinct of archaeological potential
Local heritage precinct	Land parcels
Significant trees	LGA Boundary



Scale: 1:11000 when printed at A3
 Coordinate system: GDA94 MGA Zone 55
 Planning data from Kingborough Council
 Base topographic data from the LIST © State of Tasmania
 Print Date: 11.9.2024 Cadastre Date: 20.8.2024





Local Historic Heritage Code	Local historic landscape precinct
Local heritage place	Place or precinct of archaeological potential
Local heritage precinct	Land parcels
Significant trees	LGA Boundary

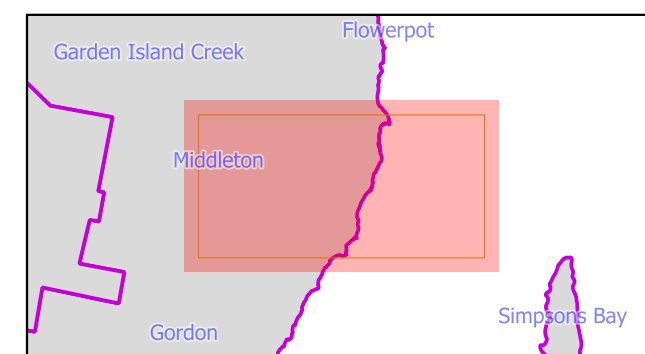
Map 25 of 37

N

0 100 200 300 400 500 m

KINGBOROUGH COUNCIL

Scale: 1:11000 when printed at A3
 Coordinate system: GDA94 MGA Zone 55
 Planning data from Kingborough Council
 Base topographic data from the LIST © State of Tasmania
 Print Date: 11.9.2024 Cadastre Date: 20.8.2024





5210000

5210000

520000

520000

Map 26 of 37

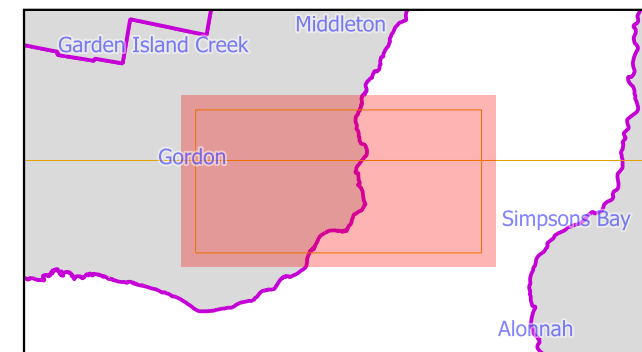


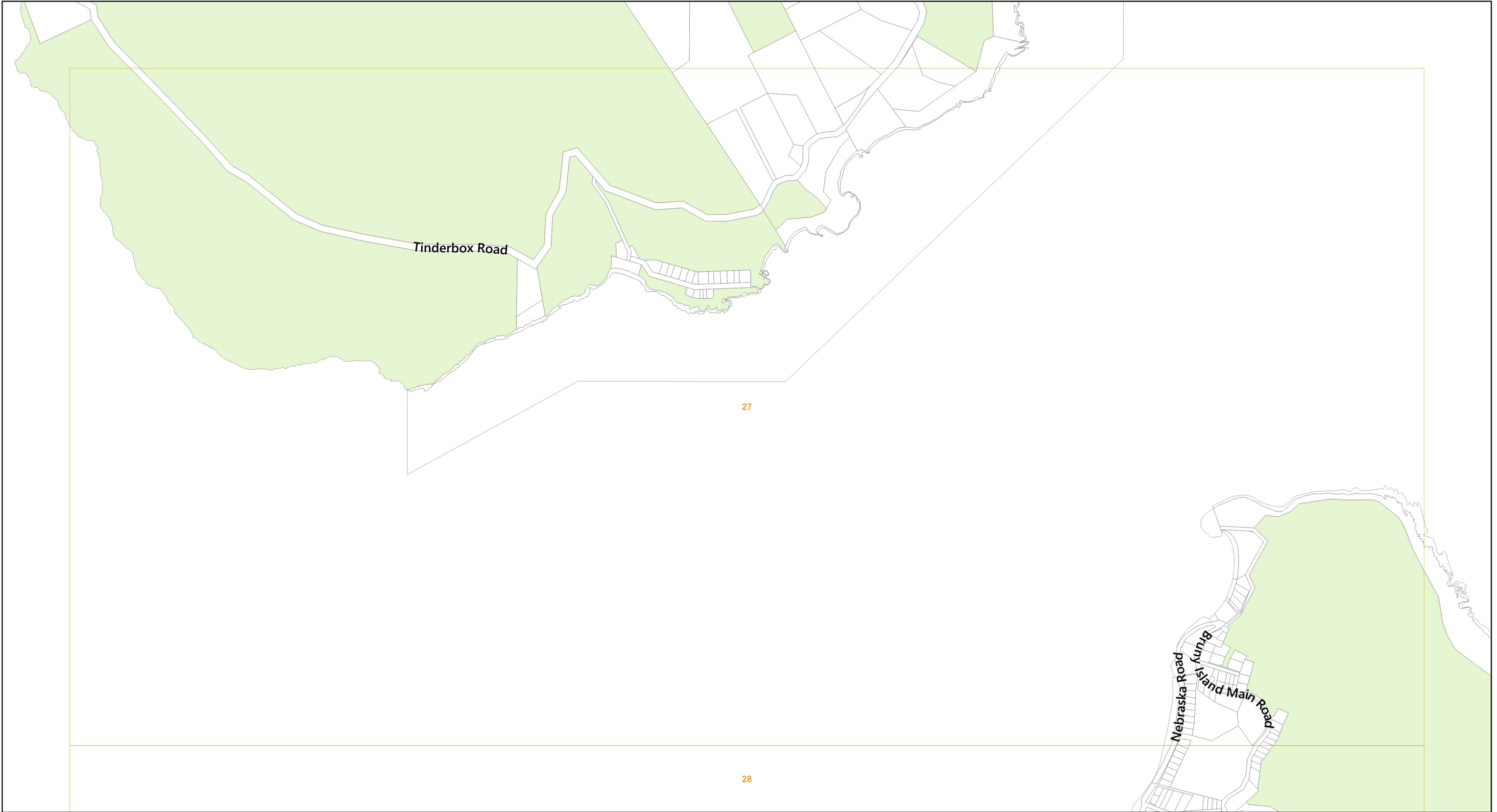
0 100 200 300 400 500 m










Scale: 1:11000 when printed at A3
 Coordinate system: GDA94 MGA Zone 55
 Planning data from Kingborough Council
 Base topographic data from the LIST © State of Tasmania
 Print Date: 11.9.2024 Cadastre Date: 20.8.2024


Local Historic Heritage Code	Local historic landscape precinct
Local heritage place	Place or precinct of archaeological potential
Local heritage precinct	Land parcels
Significant trees	LGA Boundary







Local Historic Heritage Code	
	Local heritage place
	Local heritage precinct
	Significant trees
	Local historic landscape precinct
	Place or precinct of archaeological potential
	Land parcels
	LGA Boundary

Map 27 of 37

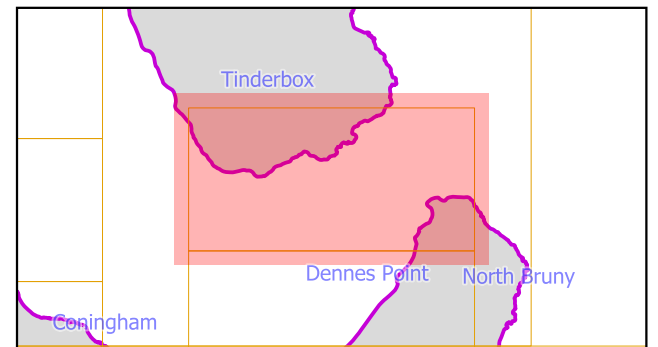


0 100 200 300 400 500 m





Scale: 1:11000 when printed at A3
 Coordinate system: GDA94 MGA Zone 55
 Planning data from Kingborough Council
 Base topographic data from the LIST © State of Tasmania
 Print Date: 11.9.2024 Cadastre Date: 20.8.2024





5230000

5230000

27

28

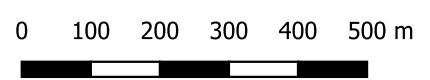
29

Nebraska Road

Cox Drive

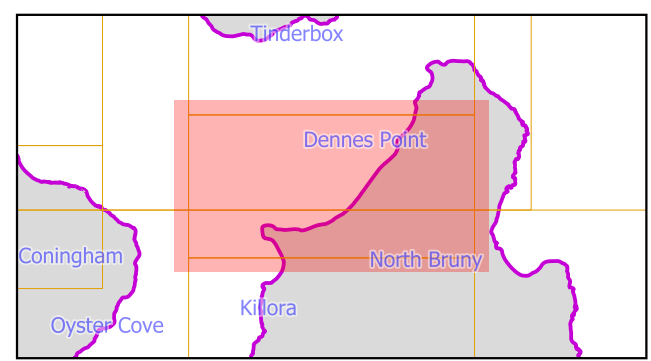
Bruny Island Main Road

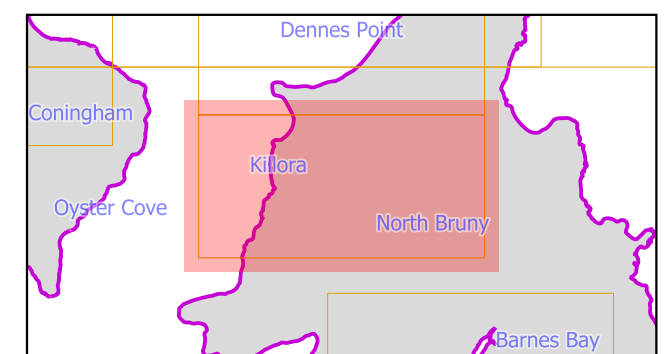
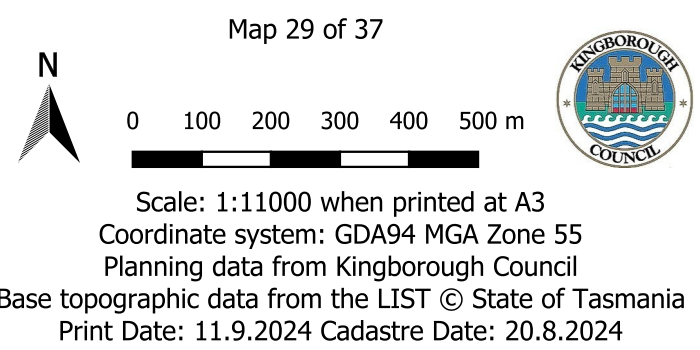

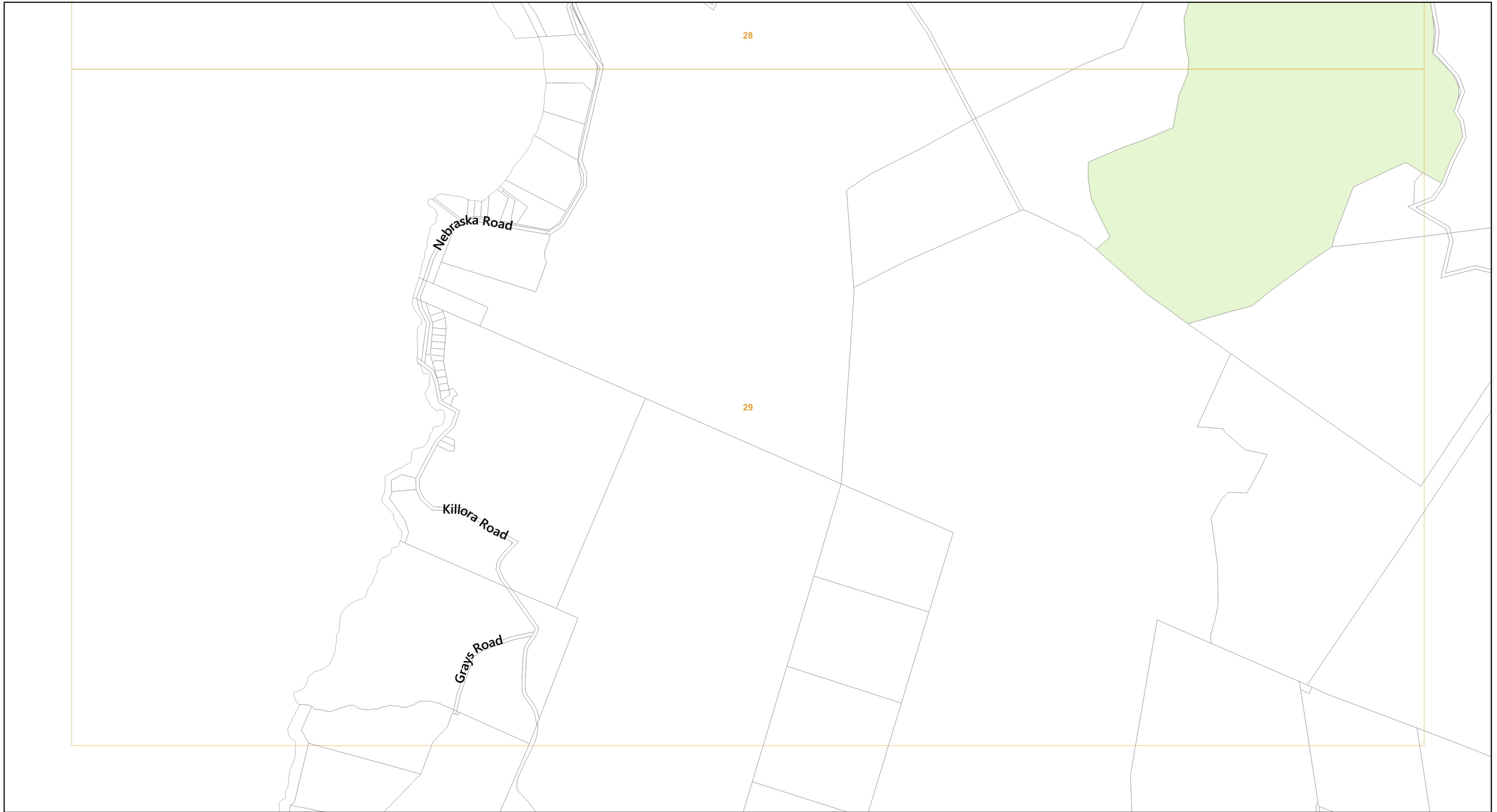
Map 28 of 37



Scale: 1:11000 when printed at A3
 Coordinate system: GDA94 MGA Zone 55
 Planning data from Kingborough Council
 Base topographic data from the LIST © State of Tasmania
 Print Date: 11.9.2024 Cadastre Date: 20.8.2024

Local Historic Heritage Code	Local historic landscape precinct
Local heritage place	Place or precinct of archaeological potential
Local heritage precinct	Land parcels
Significant trees	LGA Boundary





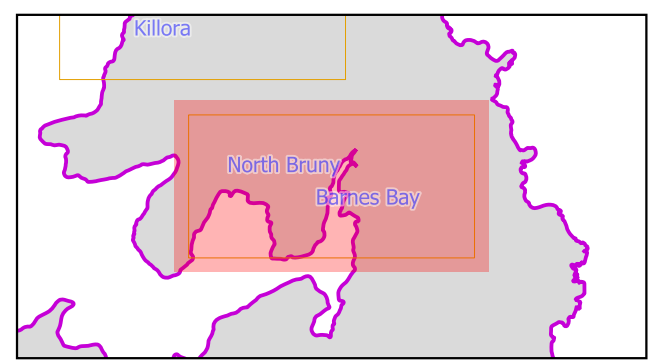


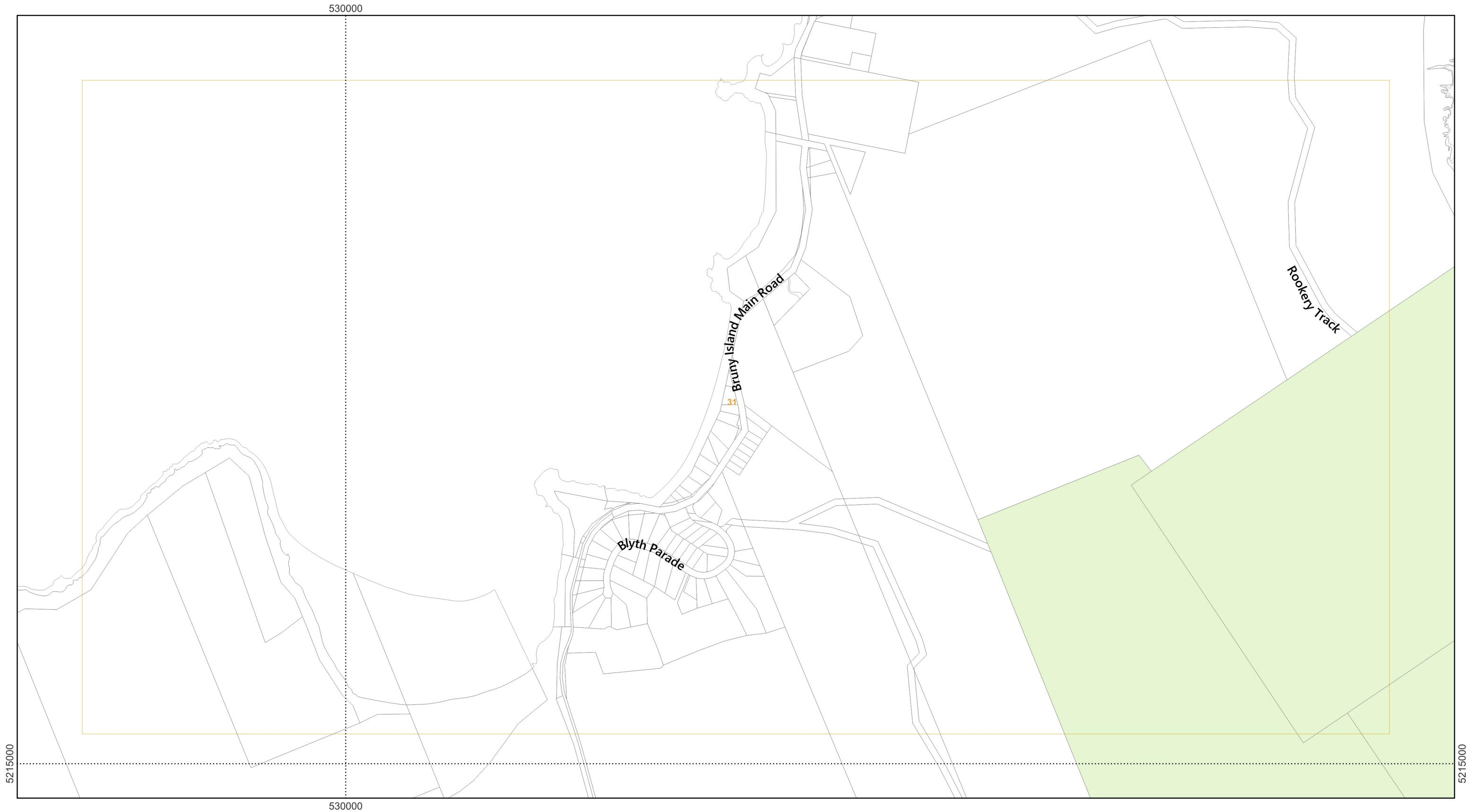
Local Historic Heritage Code	Local historic landscape precinct
Local heritage place	Place or precinct of archaeological potential
Local heritage precinct	Land parcels
Significant trees	LGA Boundary

Map 30 of 37

0 100 200 300 400 500 m

Scale: 1:11000 when printed at A3
 Coordinate system: GDA94 MGA Zone 55
 Planning data from Kingborough Council
 Base topographic data from the LIST © State of Tasmania
 Print Date: 11.9.2024 Cadastre Date: 20.8.2024





5215000

5215000

530000

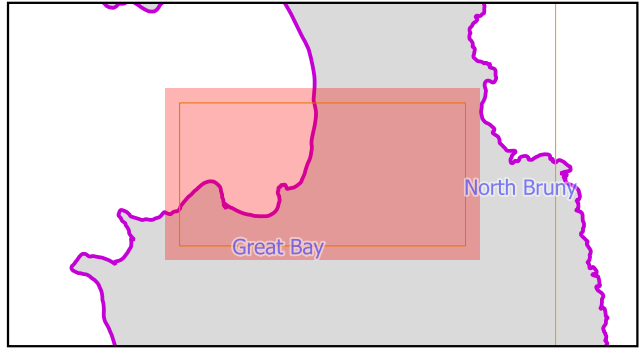
530000

Local Historic Heritage Code	Local historic landscape precinct
Local heritage place	Place or precinct of archaeological potential
Local heritage precinct	Land parcels
Significant trees	LGA Boundary

Map 31 of 37

0 100 200 300 400 500 m

Scale: 1:11000 when printed at A3
 Coordinate system: GDA94 MGA Zone 55
 Planning data from Kingborough Council
 Base topographic data from the LIST © State of Tasmania
 Print Date: 11.9.2024 Cadastre Date: 20.8.2024





5205000

5205000

520000

520000

Map 32 of 37

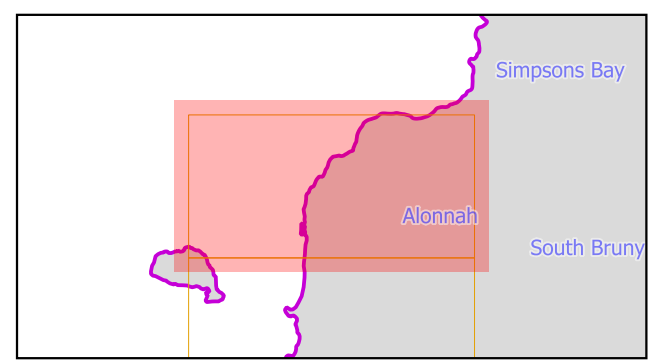
Local Historic Heritage Code	Local historic landscape precinct
Local heritage place	Place or precinct of archaeological potential
Local heritage precinct	Land parcels
Significant trees	LGA Boundary

N

0 100 200 300 400 500 m



Scale: 1:11000 when printed at A3
 Coordinate system: GDA94 MGA Zone 55
 Planning data from Kingborough Council
 Base topographic data from the LIST © State of Tasmania
 Print Date: 11.9.2024 Cadastre Date: 20.8.2024





Map 33 of 37

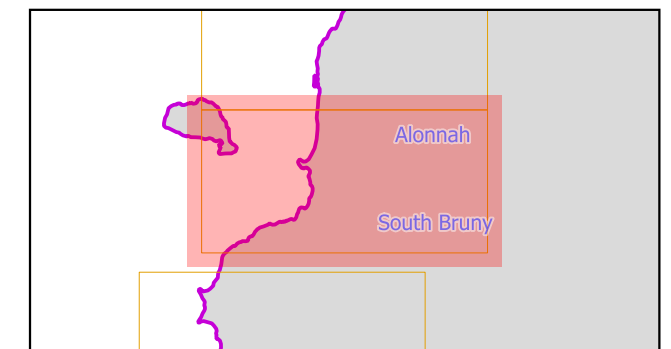


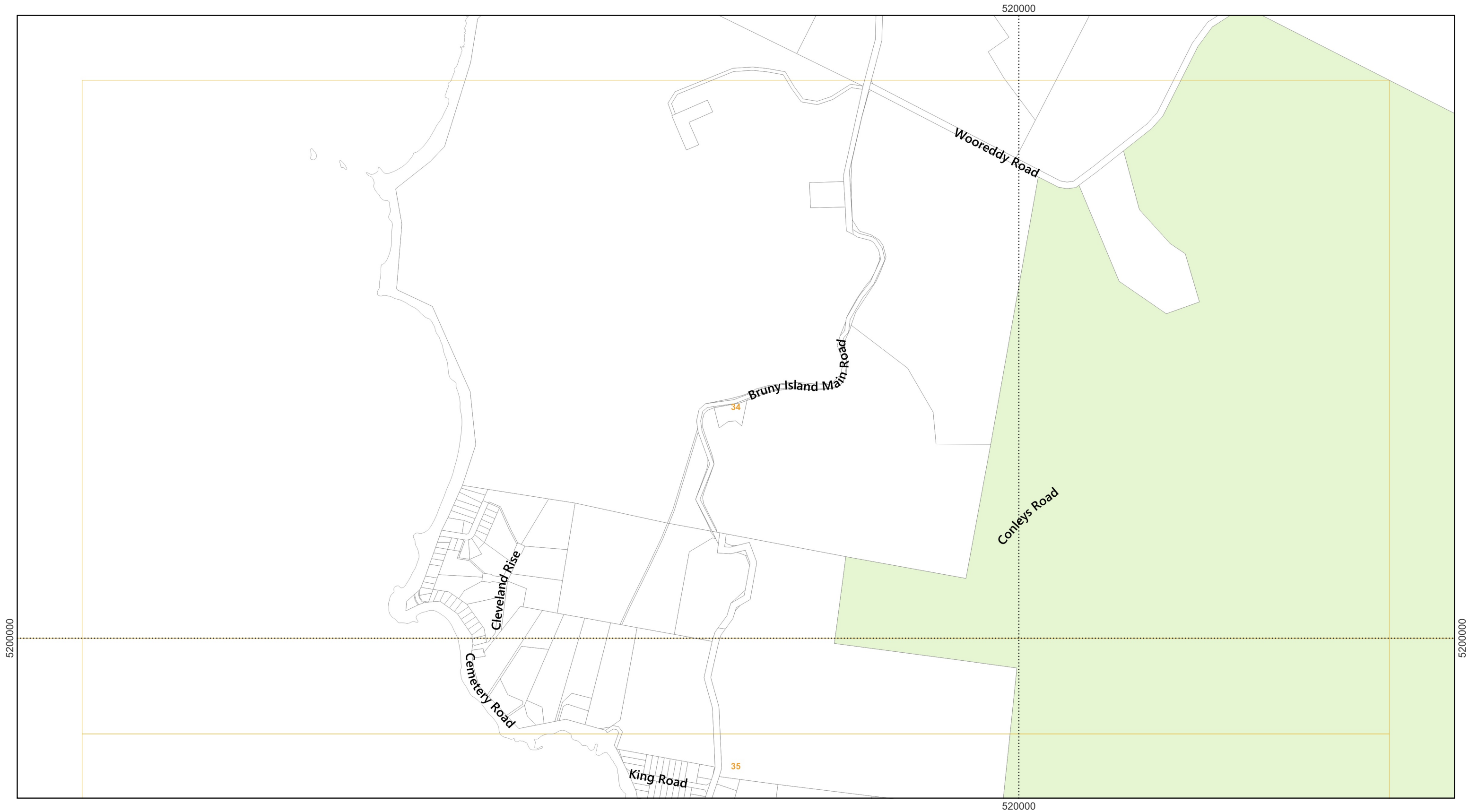
0 100 200 300 400 500 m

Scale: 1:11000 when printed at A3
 Coordinate system: GDA94 MGA Zone 55
 Planning data from Kingborough Council
 Base topographic data from the LIST © State of Tasmania
 Print Date: 11.9.2024 Cadastre Date: 20.8.2024



Local Historic Heritage Code	Local historic landscape precinct
Local heritage place	Place or precinct of archaeological potential
Local heritage precinct	Land parcels
Significant trees	LGA Boundary





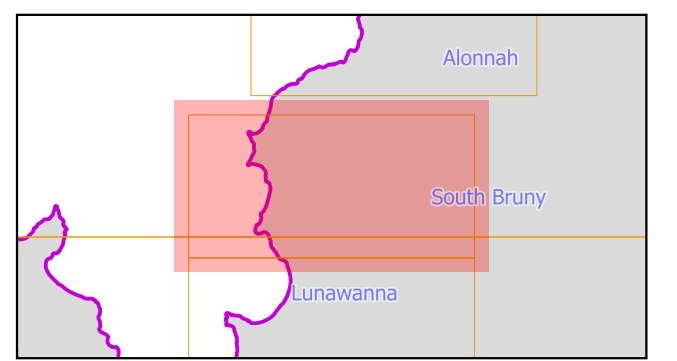
Local Historic Heritage Code	Local historic landscape precinct
Local heritage place	Place or precinct of archaeological potential
Local heritage precinct	Land parcels
Significant trees	LGA Boundary

Map 34 of 37

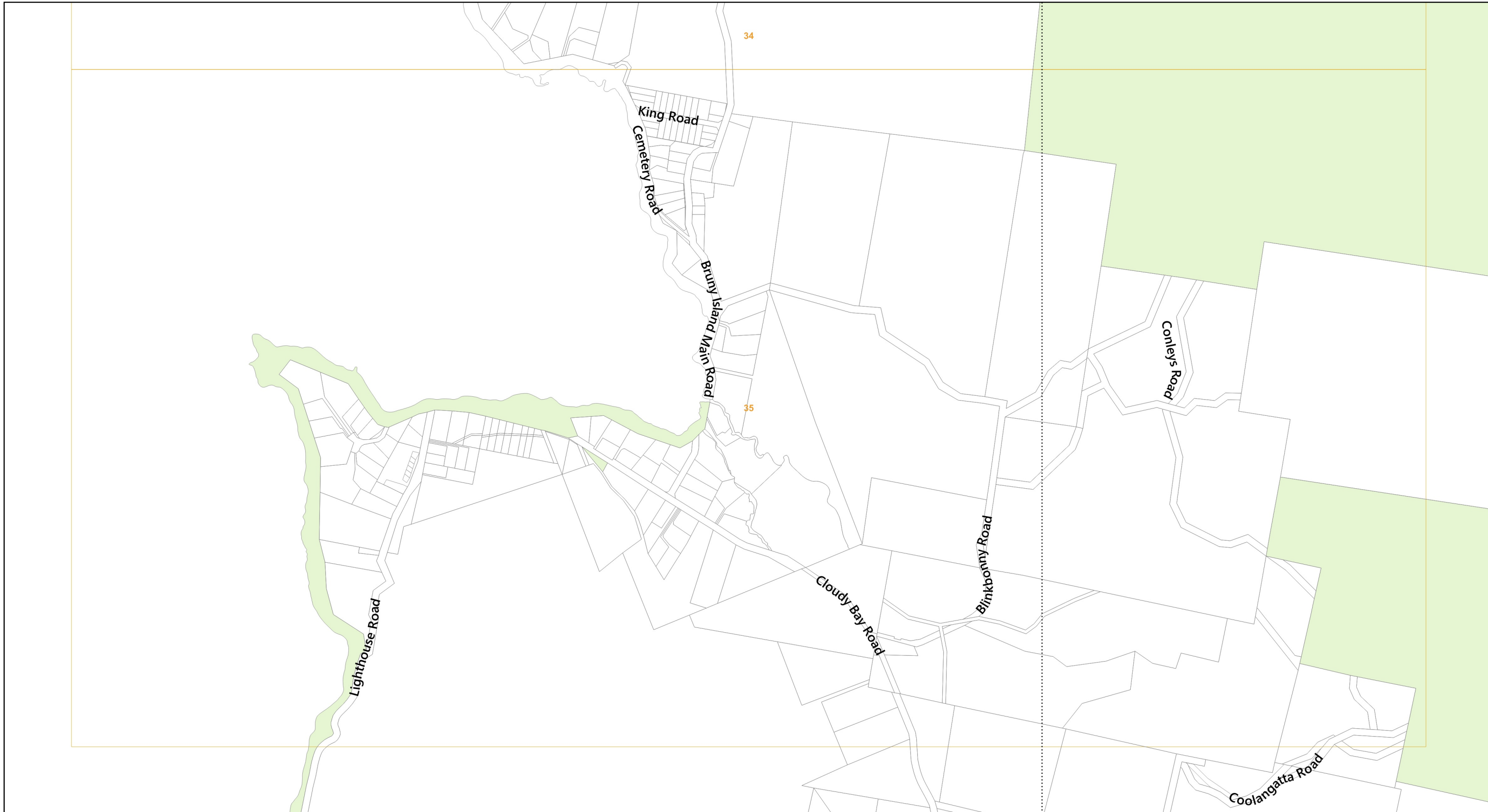
N

0 100 200 300 400 500 m

Scale: 1:11000 when printed at A3
 Coordinate system: GDA94 MGA Zone 55
 Planning data from Kingborough Council
 Base topographic data from the LIST © State of Tasmania
 Print Date: 11.9.2024 Cadastre Date: 20.8.2024



520000



520000

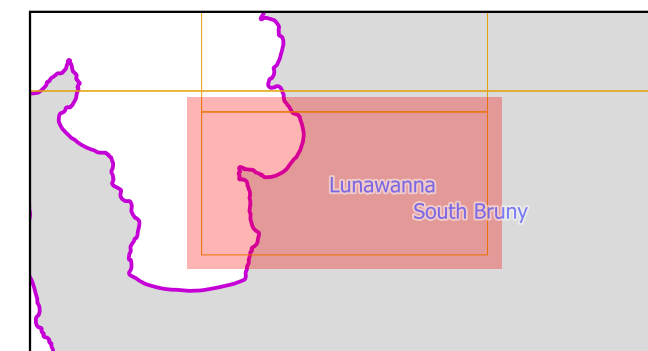
Map 35 of 37



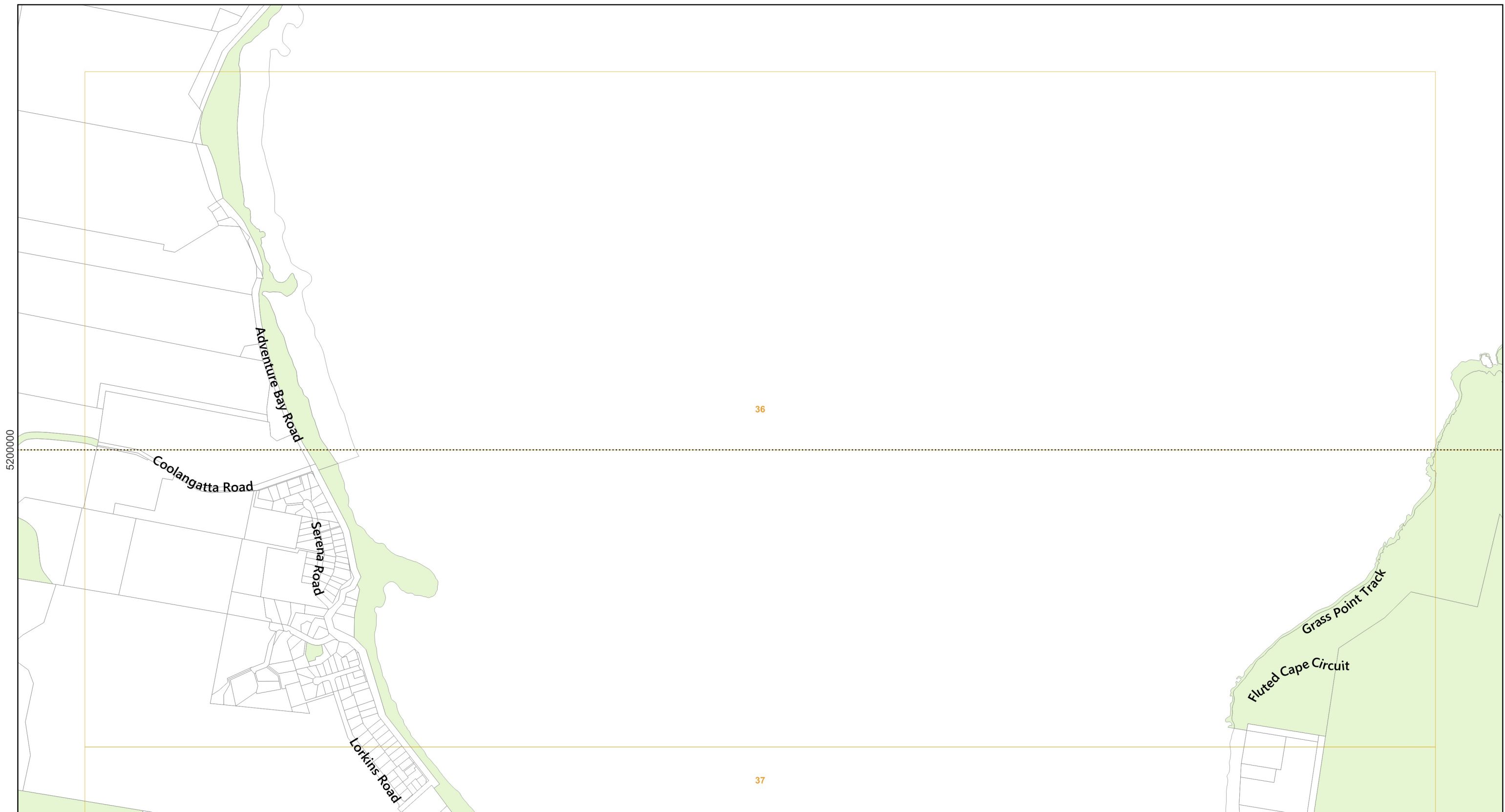
0 100 200 300 400 500 m



Scale: 1:11000 when printed at A3
 Coordinate system: GDA94 MGA Zone 55
 Planning data from Kingborough Council
 Base topographic data from the LIST © State of Tasmania
 Print Date: 11.9.2024 Cadastre Date: 20.8.2024



- | | |
|------------------------------|---|
| Local Historic Heritage Code | Local historic landscape precinct |
| Local heritage place | Place or precinct of archaeological potential |
| Local heritage precinct | Land parcels |
| Significant trees | LGA Boundary |



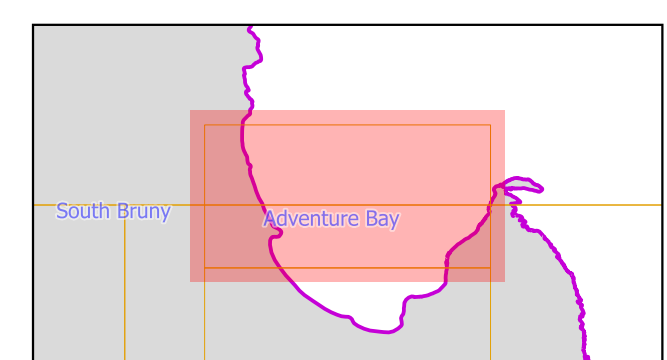
Local Historic Heritage Code	Local historic landscape precinct
Local heritage place	Place or precinct of archaeological potential
Local heritage precinct	Land parcels
Significant trees	LGA Boundary

Map 36 of 37

N

0 100 200 300 400 500 m

Scale: 1:11000 when printed at A3
 Coordinate system: GDA94 MGA Zone 55
 Planning data from Kingborough Council
 Base topographic data from the LIST © State of Tasmania
 Print Date: 11.9.2024 Cadastre Date: 20.8.2024





Local Historic Heritage Code	Local historic landscape precinct
Local heritage place	Place or precinct of archaeological potential
Local heritage precinct	Land parcels
Significant trees	LGA Boundary

Map 37 of 37

0 100 200 300 400 500 m

Scale: 1:11000 when printed at A3
 Coordinate system: GDA94 MGA Zone 55
 Planning data from Kingborough Council
 Base topographic data from the LIST © State of Tasmania
 Print Date: 11.9.2024 Cadastre Date: 20.8.2024

