

 General Overlays - Local Area Objectives  
 Land parcels  
 LGA\_BOUNDARIES

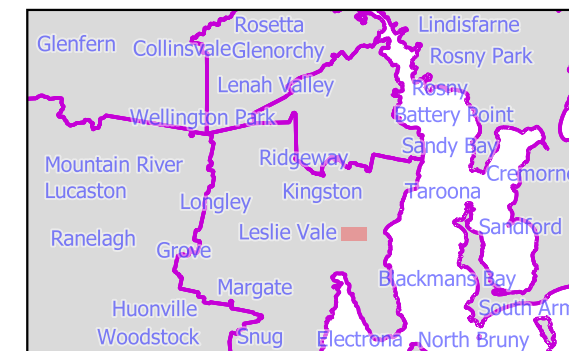


Kingston Southern Gateway Specific Area Plan  
Local Area Objectives

0 40 80 120 160 200 m






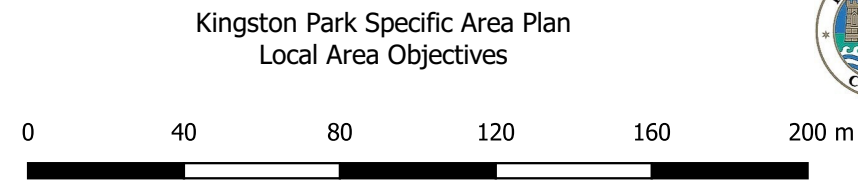
Coordinate system: GDA94 MGA Zone 55  
 Planning data from Kingborough Council  
 Base topographic data from the LIST © State of Tasmania  
 Print Date: 6.9.2024 Cadastre Date: 20.8.2024



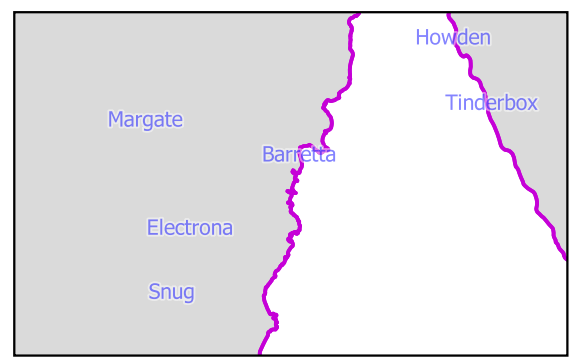


525000




 General Overlays - Local Area Objectives  
 Land parcels  
 LGA\_BOUNDARIES



Coordinate system: GDA94 MGA Zone 55  
Planning data from Kingborough Council  
Base topographic data from the LIST © State of Tasmania  
Print Date: 6.9.2024 Cadastre Date: 20.8.2024





 General Overlays - Local Area Objectives  
 Land parcels  
 LGA\_BOUNDARIES

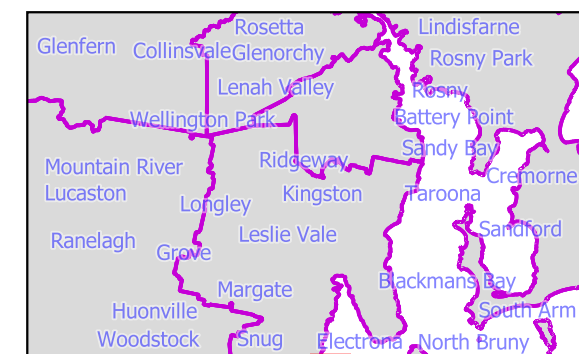


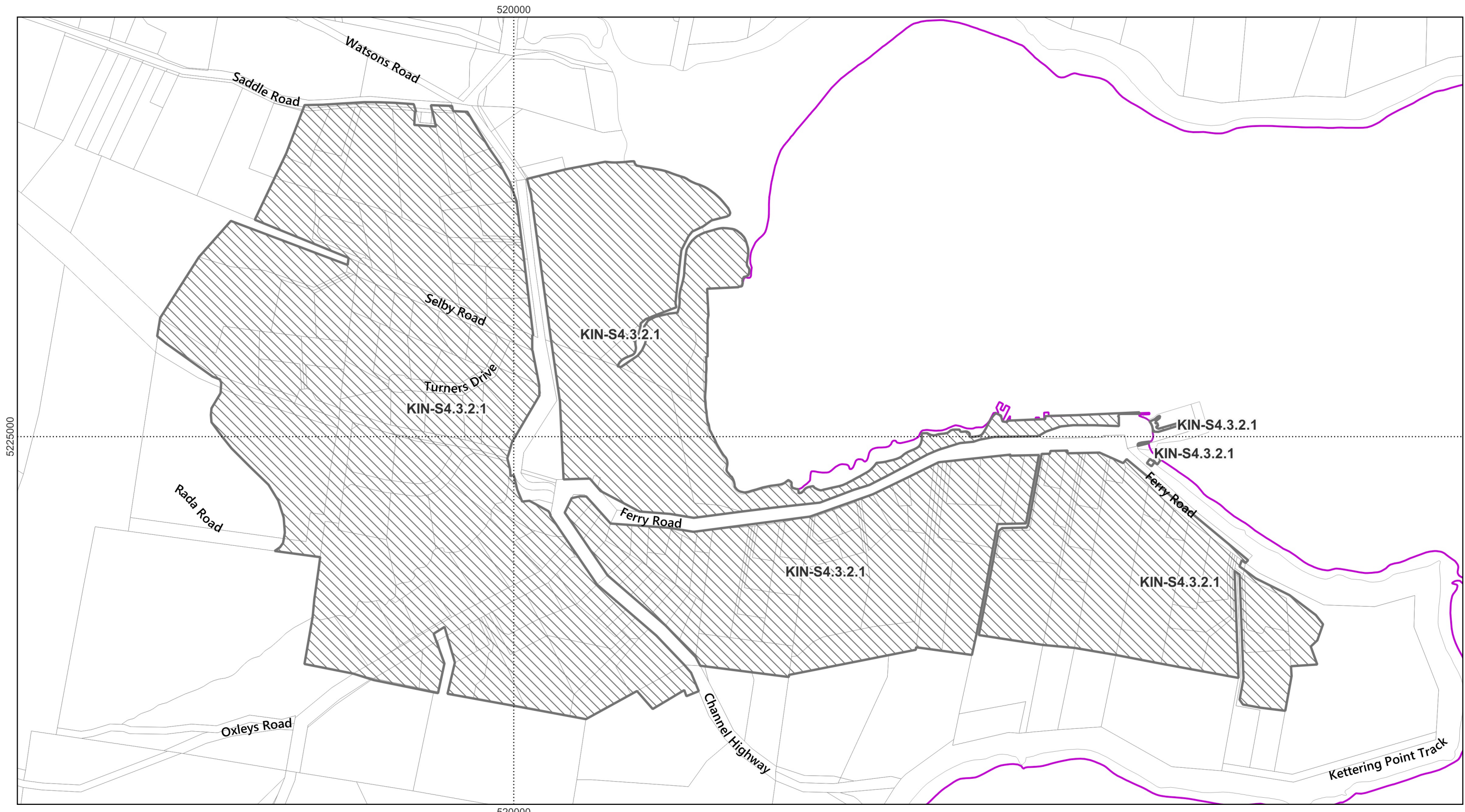
Kingborough Coastal Settlement Specific Area Plan  
 Local Area Objectives  
 Map 1/5 - Lower Snug and Coningham

0 100 200 300 400 500 m



Coordinate system: GDA94 MGA Zone 55  
 Planning data from Kingborough Council  
 Base topographic data from the LIST © State of Tasmania  
 Print Date: 6.9.2024 Cadastre Date: 20.8.2024








5225000

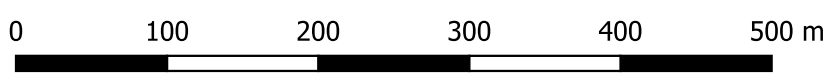
5225000

520000

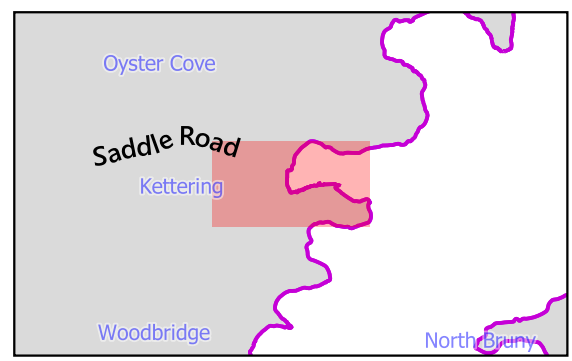
520000

-  General Overlays - Local Area Objectives
-  Land parcels
-  LGA\_BOUNDARIES

Kingborough Coastal Settlement Specific Area Plan  
Local Area Objectives  
Map 2/5 - Kettering






Coordinate system: GDA94 MGA Zone 55  
Planning data from Kingborough Council  
Base topographic data from the LIST © State of Tasmania  
Print Date: 6.9.2024 Cadastre Date: 20.8.2024





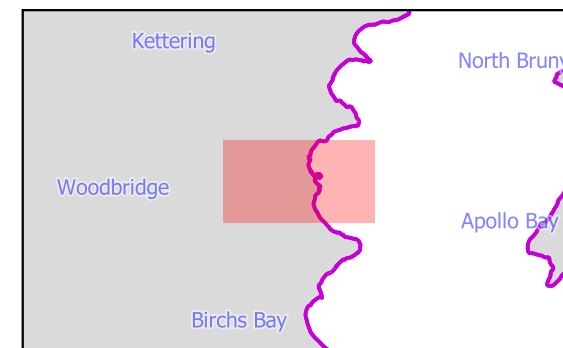
Legend:

-  General Overlays - Local Area Objectives
-  Land parcels
-  LGA\_BOUNDARIES

Kingborough Coastal Settlement Specific Area Plan  
 Local Area Objectives  
 Map 3/5 - Woodbridge



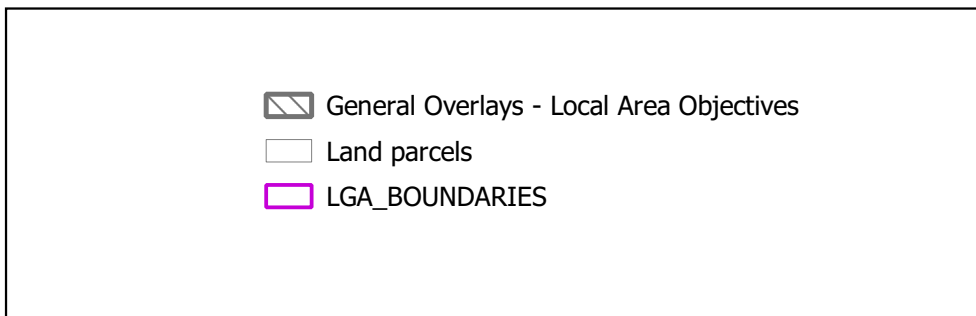
Coordinate system: GDA94 MGA Zone 55  
 Planning data from Kingborough Council  
 Base topographic data from the LIST © State of Tasmania  
 Print Date: 6.9.2024 Cadastre Date: 20.8.2024



520000



520000

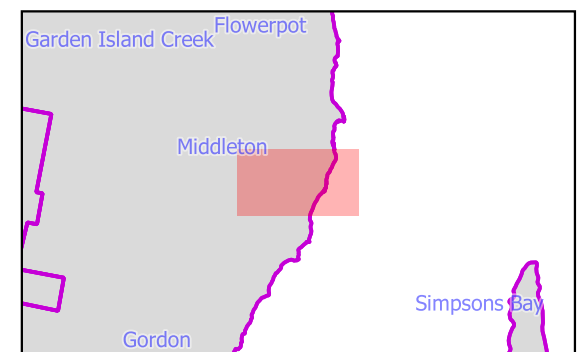


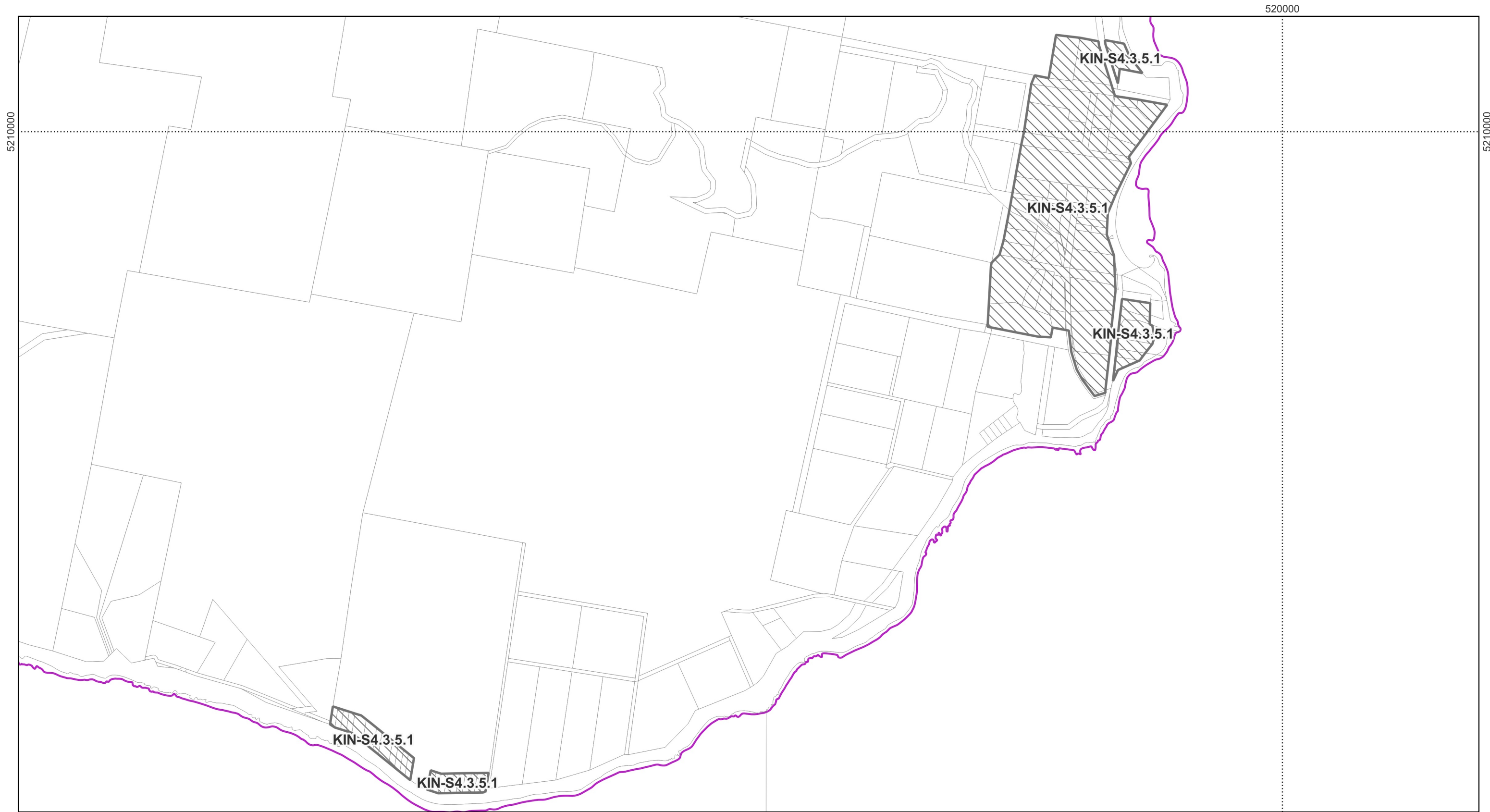
Kingborough Coastal Settlement Specific Area Plan  
 Local Area Objectives  
 Map 4/5 - Middleton




0 50 100 150 200 250 m



Coordinate system: GDA94 MGA Zone 55  
 Planning data from Kingborough Council  
 Base topographic data from the LIST © State of Tasmania  
 Print Date: 6.9.2024 Cadastre Date: 20.8.2024





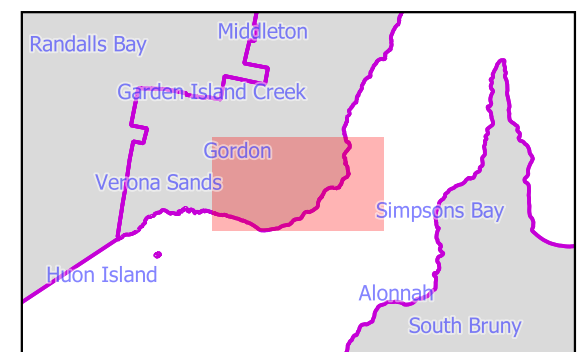
 General Overlays - Local Area Objectives  
 Land parcels  
 LGA\_BOUNDARIES

Kingborough Coastal Settlement Specific Area Plan  
Local Area Objectives  
Map 5/5 - Gordon

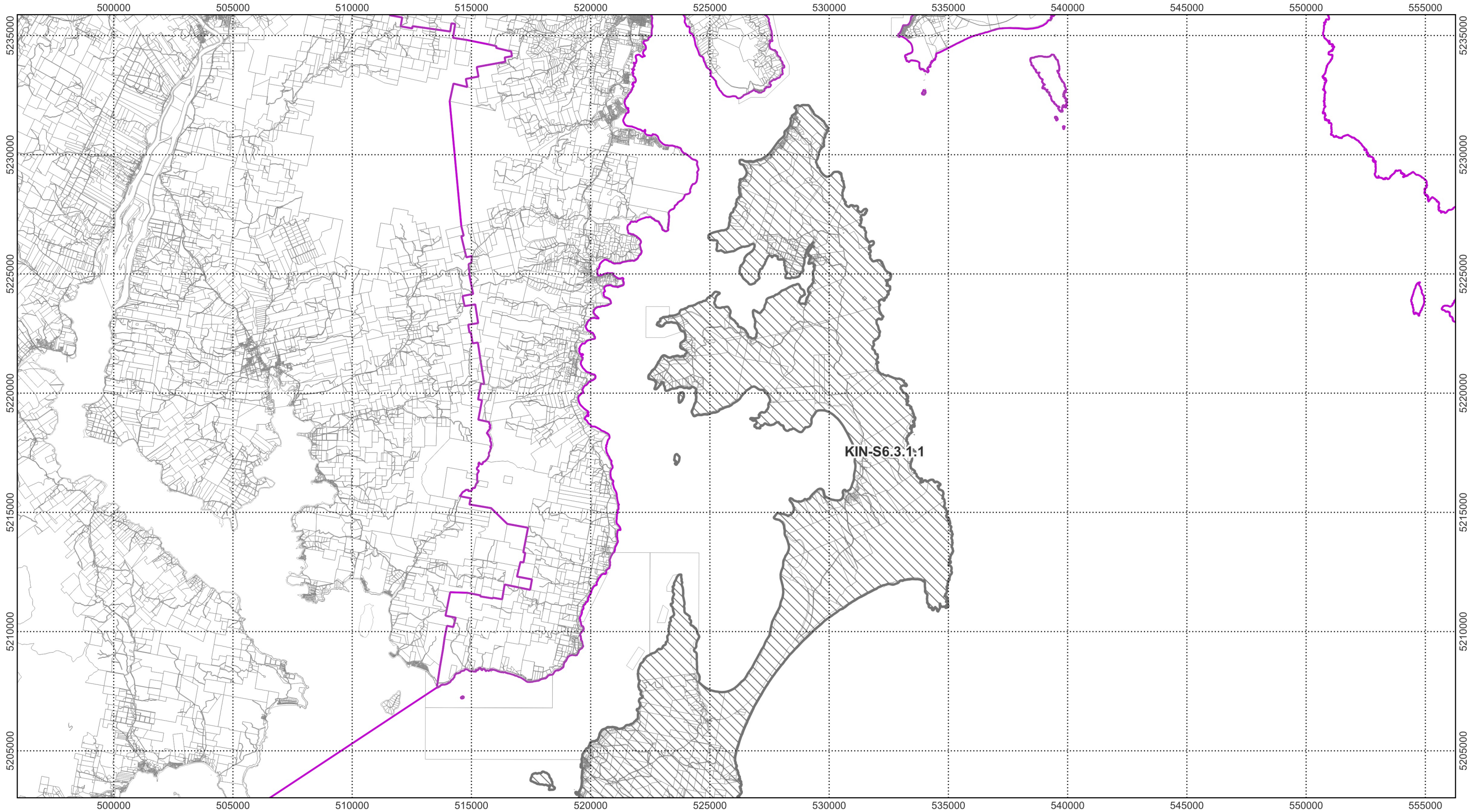
0 150 300 450 600 750 m



Coordinate system: GDA94 MGA Zone 55  
Planning data from Kingborough Council  
Base topographic data from the LIST © State of Tasmania  
Print Date: 6.9.2024 Cadastre Date: 20.8.2024






Tasmanian Planning Scheme - Specific Area Plans: Kingborough Local Provisions Schedule



KIN-S6.3.1:1

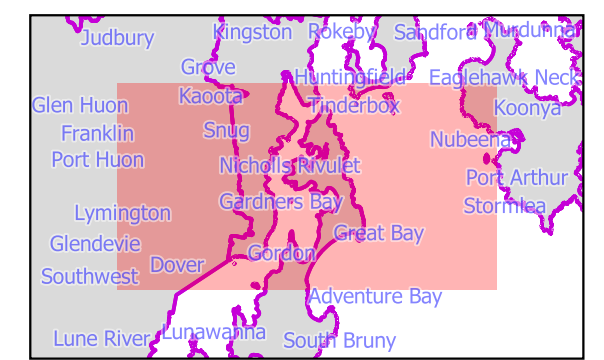
**Legend**

-  General Overlays - Local Area Objectives
-  Land parcels
-  LGA\_BOUNDARIES

**Brny Island Specific Area Plan  
Local Area Objectives Map 1/2**

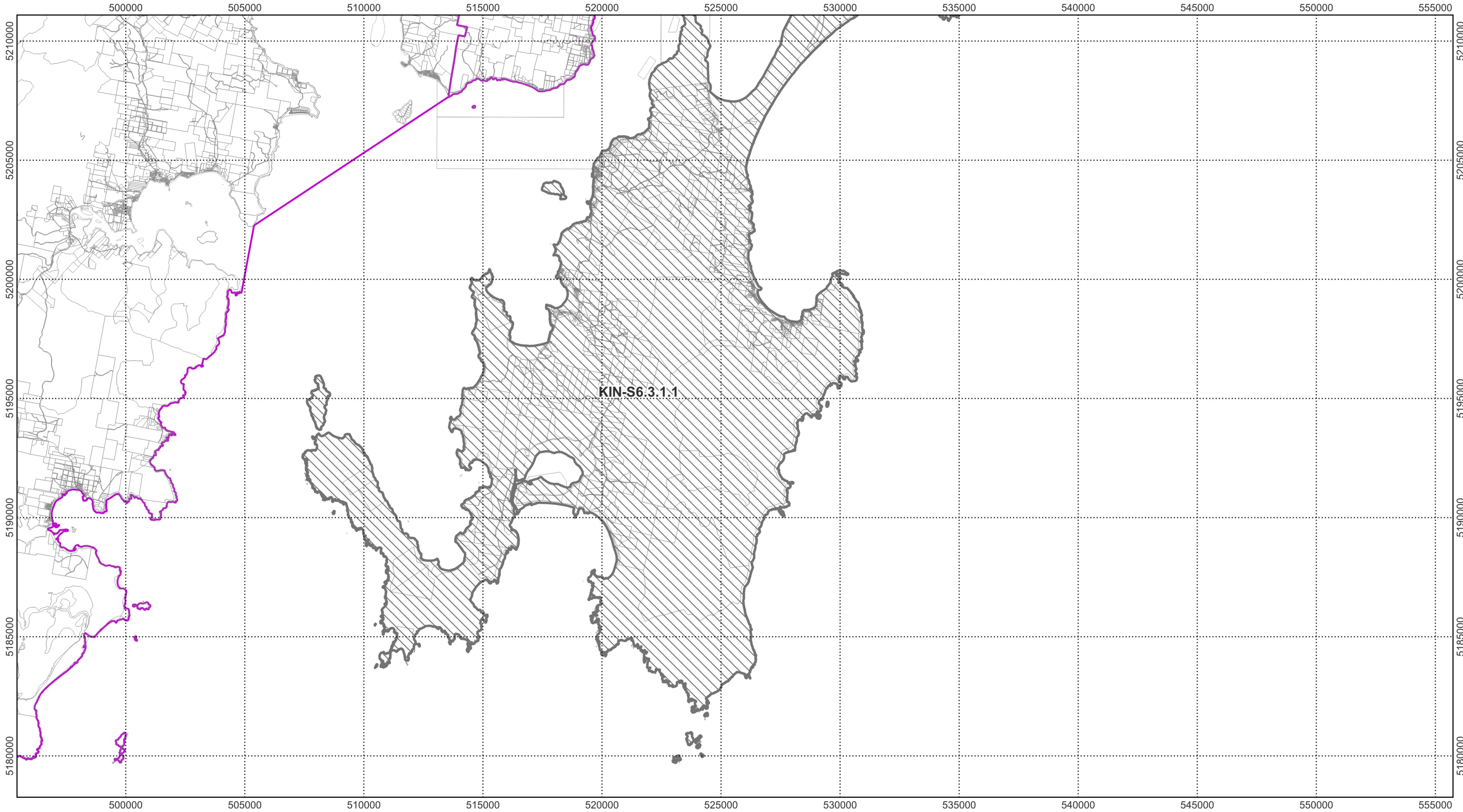
0 2 4 6 8 10 km

Coordinate system: GDA94 MGA Zone 55  
 Planning data from Kingborough Council  
 Base topographic data from the LIST © State of Tasmania  
 Print Date: 6.9.2024 Cadastre Date: 20.8.2024






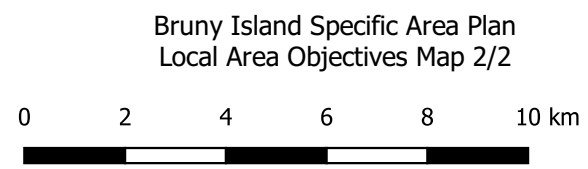


Tasmanian Planning Scheme - Local Area Objectives: Kingborough Local Provisions Schedule

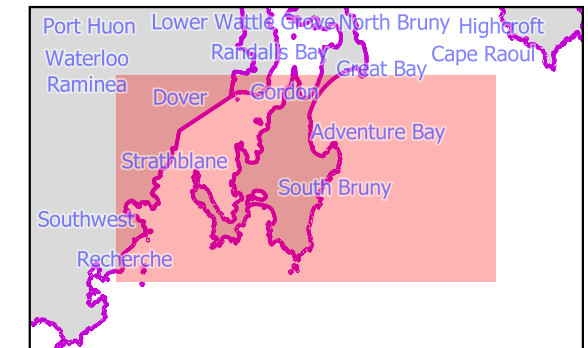


KIN-S6.3.1.1

-  General Overlays - Local Area Objectives
-  Land parcels
-  LGA\_BOUNDARIES






Coordinate system: GDA94 MGA Zone 55  
 Planning data from Kingborough Council  
 Base topographic data from the LIST © State of Tasmania  
 Print Date: 6.9.2024 Cadastre Date: 20.8.2024



525000

525000



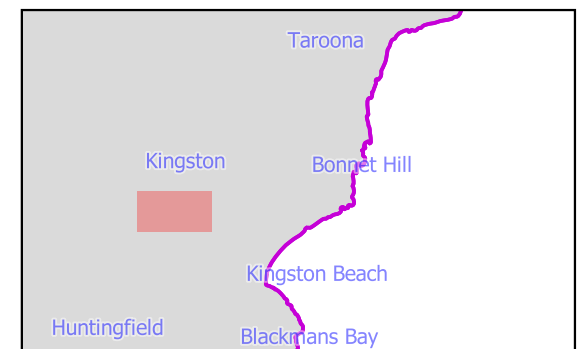
-  General Overlays - Local Area Objectives
-  Land parcels
-  LGA\_BOUNDARIES

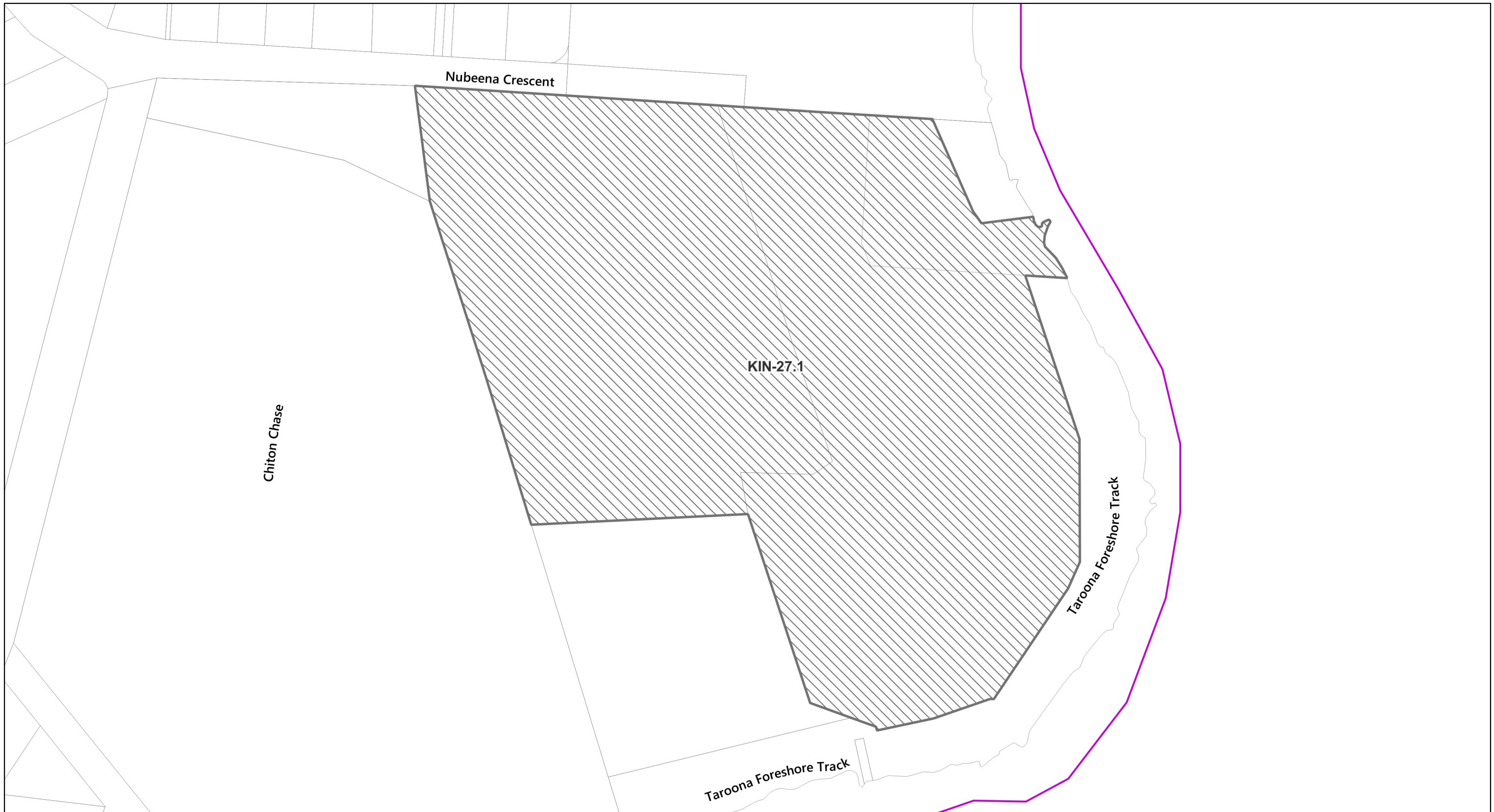
Central Business Zone Local Area Objectives




0 20 40 60 80 100 m



Coordinate system: GDA94 MGA Zone 55  
Planning data from Kingborough Council  
Base topographic data from the LIST © State of Tasmania  
Print Date: 6.9.2024 Cadastre Date: 20.8.2024





 General Overlays - Local Area Objectives  
 Land parcels  
 LGA\_BOUNDARIES

Community Purpose Zone Local Area Objectives



Coordinate system: GDA94 MGA Zone 55  
Planning data from Kingborough Council  
Base topographic data from the LIST © State of Tasmania  
Print Date: 6.9.2024 Cadastre Date: 20.8.2024

