




Map 1 of 37

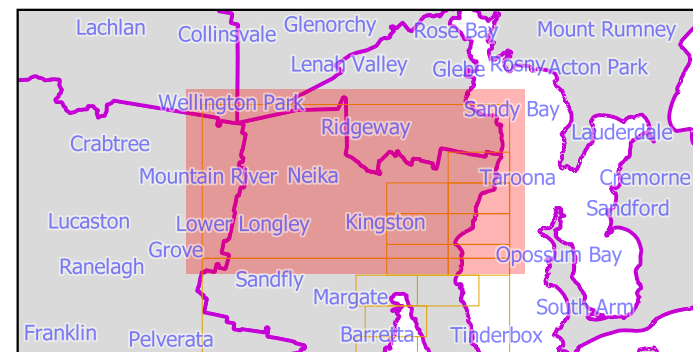
-  Flood Prone Areas Hazard Code
-  Land parcels
-  LGA Boundary



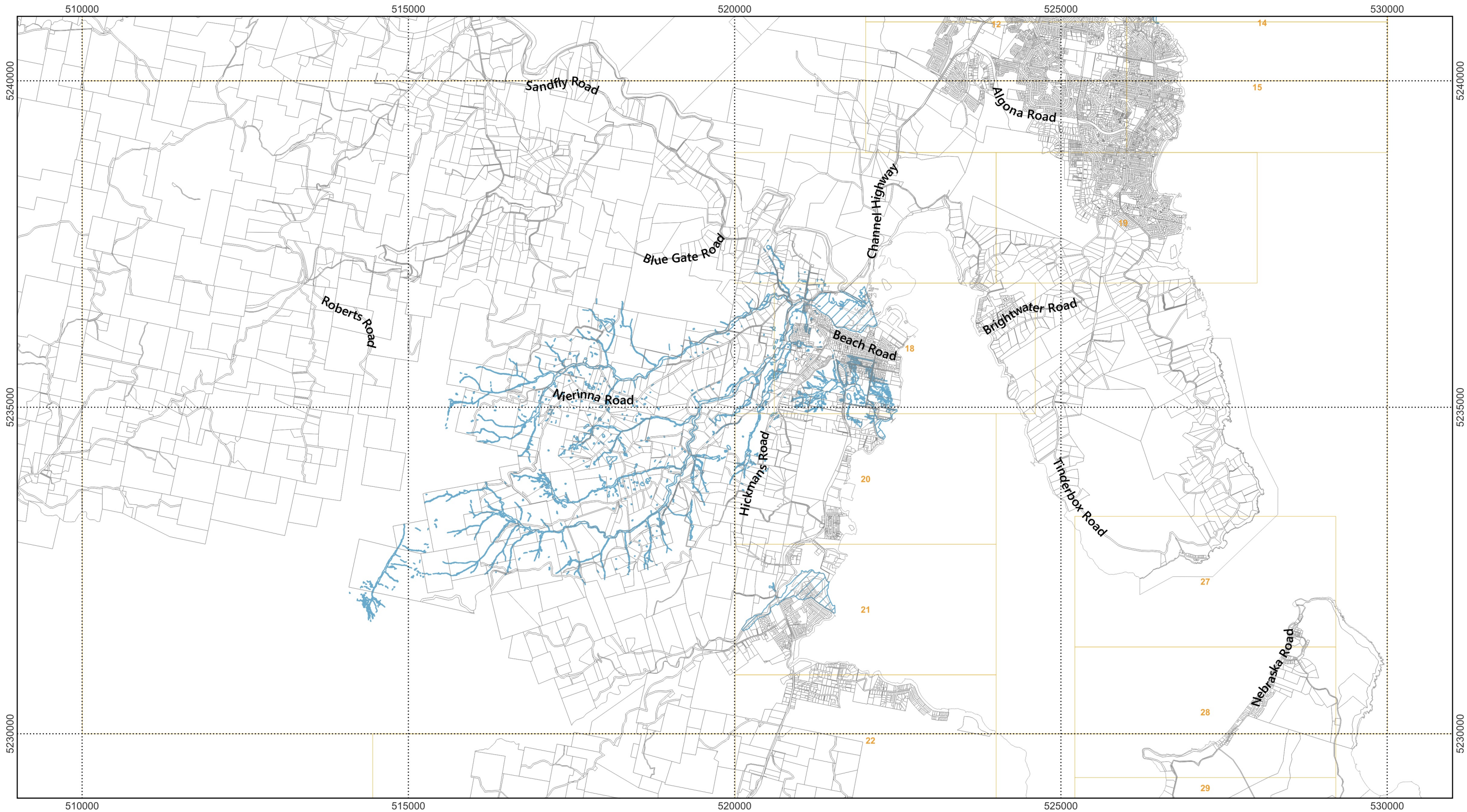
0 500 1,000 1,500 2,000 2,500 m






Scale: 1:55000 when printed at A3
 Coordinate system: GDA94 MGA Zone 55
 Planning data from Kingborough Council
 Base topographic data from the LIST © State of Tasmania
 Print Date: 5.9.2024 Cadastre Date: 20.8.2024



Tasmanian Planning Scheme - Flood-prone Hazard Areas Code : Kingborough Local Provisions Schedule



Map 2 of 37

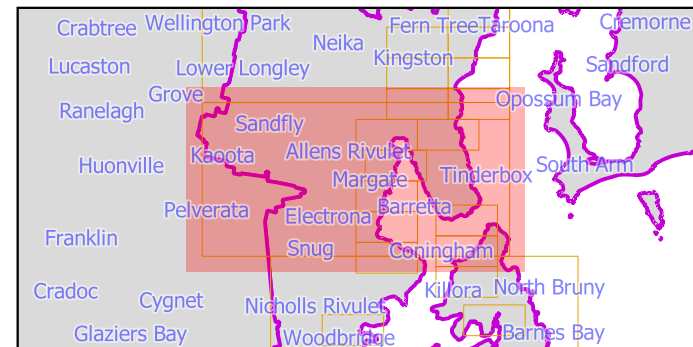
-  Flood Prone Areas Hazard Code
-  Land parcels
-  LGA Boundary



0 500 1,000 1,500 2,000 2,500 m






Scale: 1:55000 when printed at A3
 Coordinate system: GDA94 MGA Zone 55
 Planning data from Kingborough Council
 Base topographic data from the LIST © State of Tasmania
 Print Date: 5.9.2024 Cadastre Date: 20.8.2024


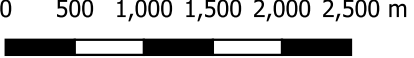



Tasmanian Planning Scheme - Flood-prone Hazard Areas Code : Kingborough Local Provisions Schedule

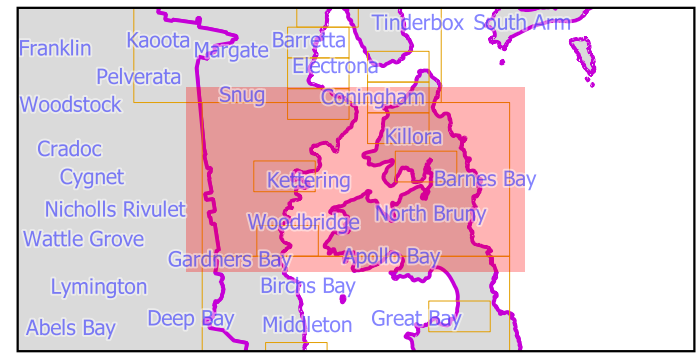


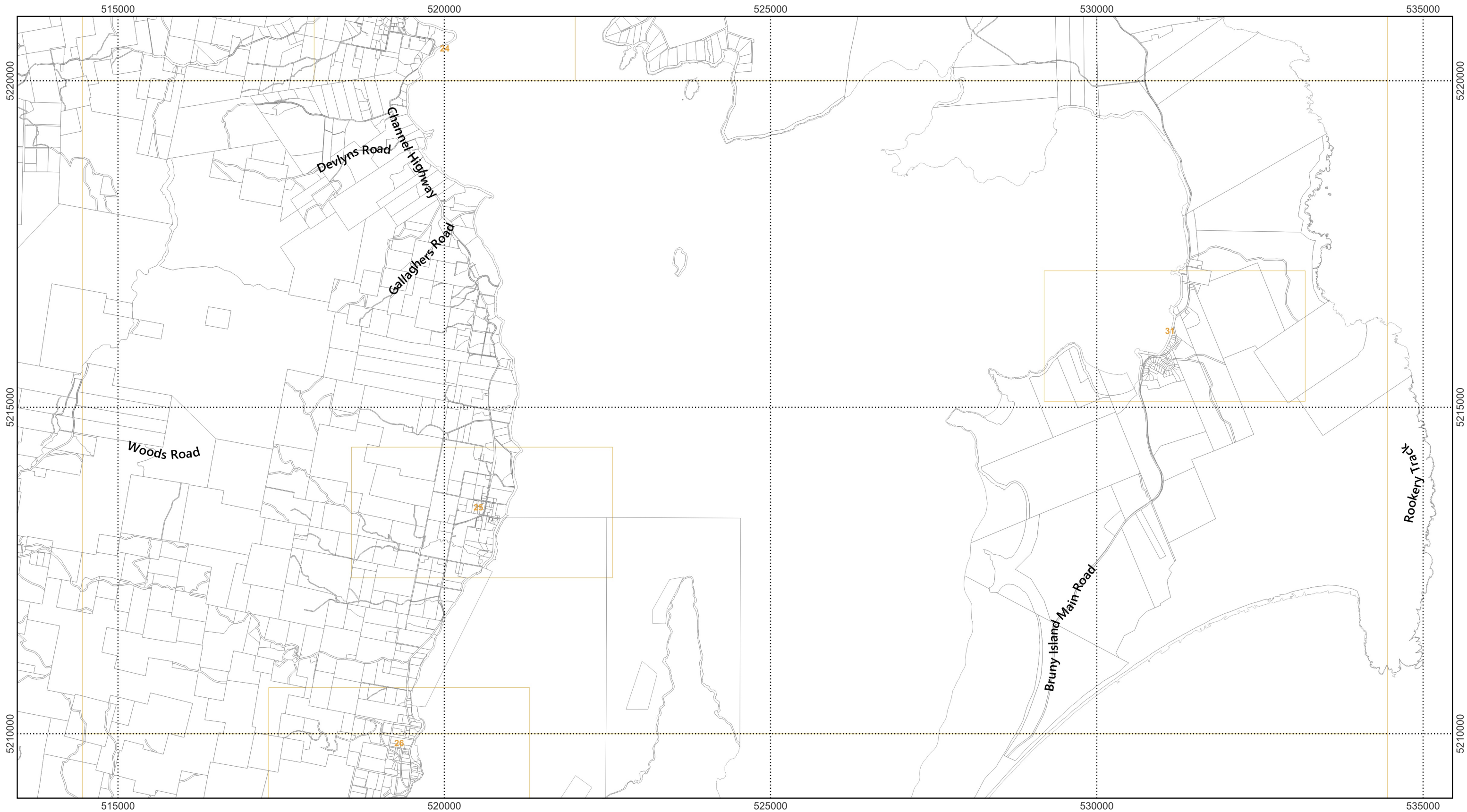
-  Flood Prone Areas Hazard Code
-  Land parcels
-  LGA Boundary




Map 3 of 37


Scale: 1:55000 when printed at A3
 Coordinate system: GDA94 MGA Zone 55
 Planning data from Kingborough Council
 Base topographic data from the LIST © State of Tasmania
 Print Date: 5.9.2024 Cadastre Date: 20.8.2024






-  Flood Prone Areas Hazard Code
-  Land parcels
-  LGA Boundary


Map 4 of 37



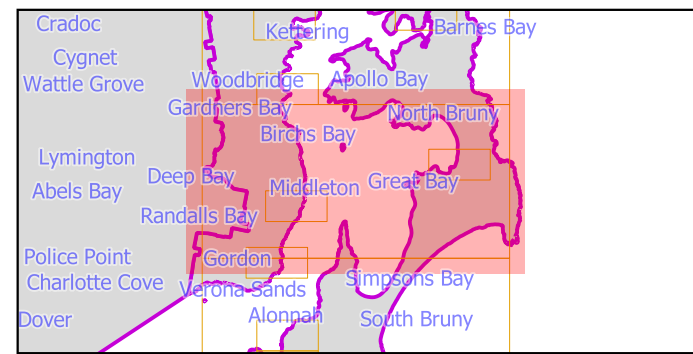
N

0 500 1,000 1,500 2,000 2,500 m









Scale: 1:55000 when printed at A3
 Coordinate system: GDA94 MGA Zone 55
 Planning data from Kingborough Council
 Base topographic data from the LIST © State of Tasmania
 Print Date: 5.9.2024 Cadastre Date: 20.8.2024

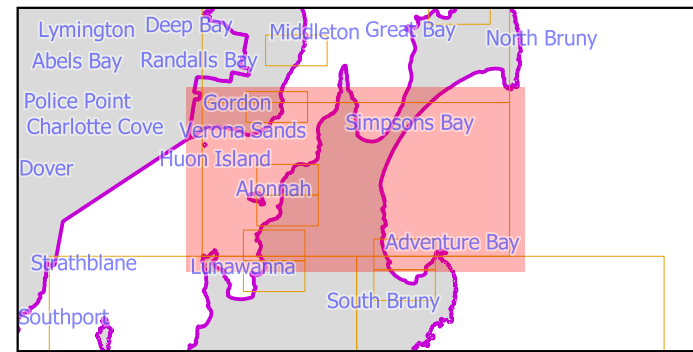




-  Flood Prone Areas Hazard Code
-  Land parcels
-  LGA Boundary



Map 5 of 37
 Scale: 1:55000 when printed at A3
 Coordinate system: GDA94 MGA Zone 55
 Planning data from Kingborough Council
 Base topographic data from the LIST © State of Tasmania
 Print Date: 5.9.2024 Cadastre Date: 20.8.2024








Map 6 of 37

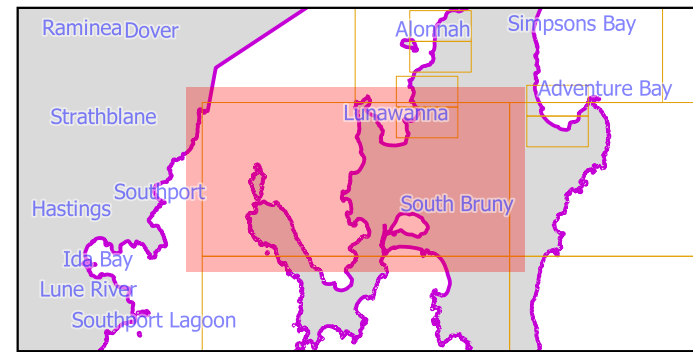


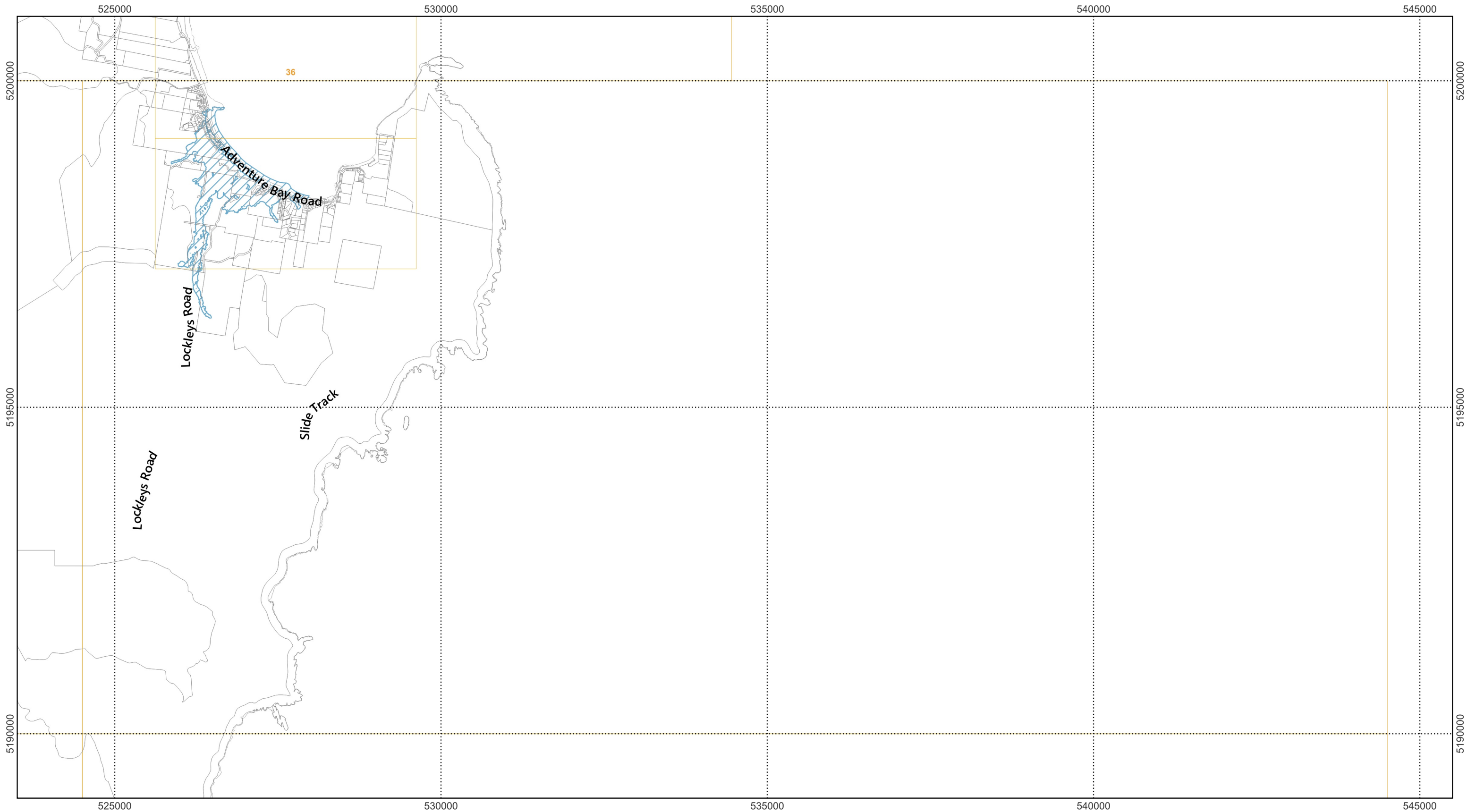
0 500 1,000 1,500 2,000 2,500 m




Scale: 1:55000 when printed at A3
 Coordinate system: GDA94 MGA Zone 55
 Planning data from Kingborough Council
 Base topographic data from the LIST © State of Tasmania
 Print Date: 5.9.2024 Cadastre Date: 20.8.2024




-  Flood Prone Areas Hazard Code
-  Land parcels
-  LGA Boundary






-  Flood Prone Areas Hazard Code
-  Land parcels
-  LGA Boundary


Map 7 of 37



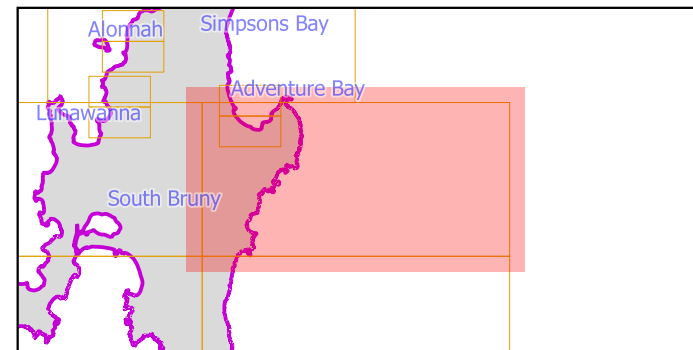
N

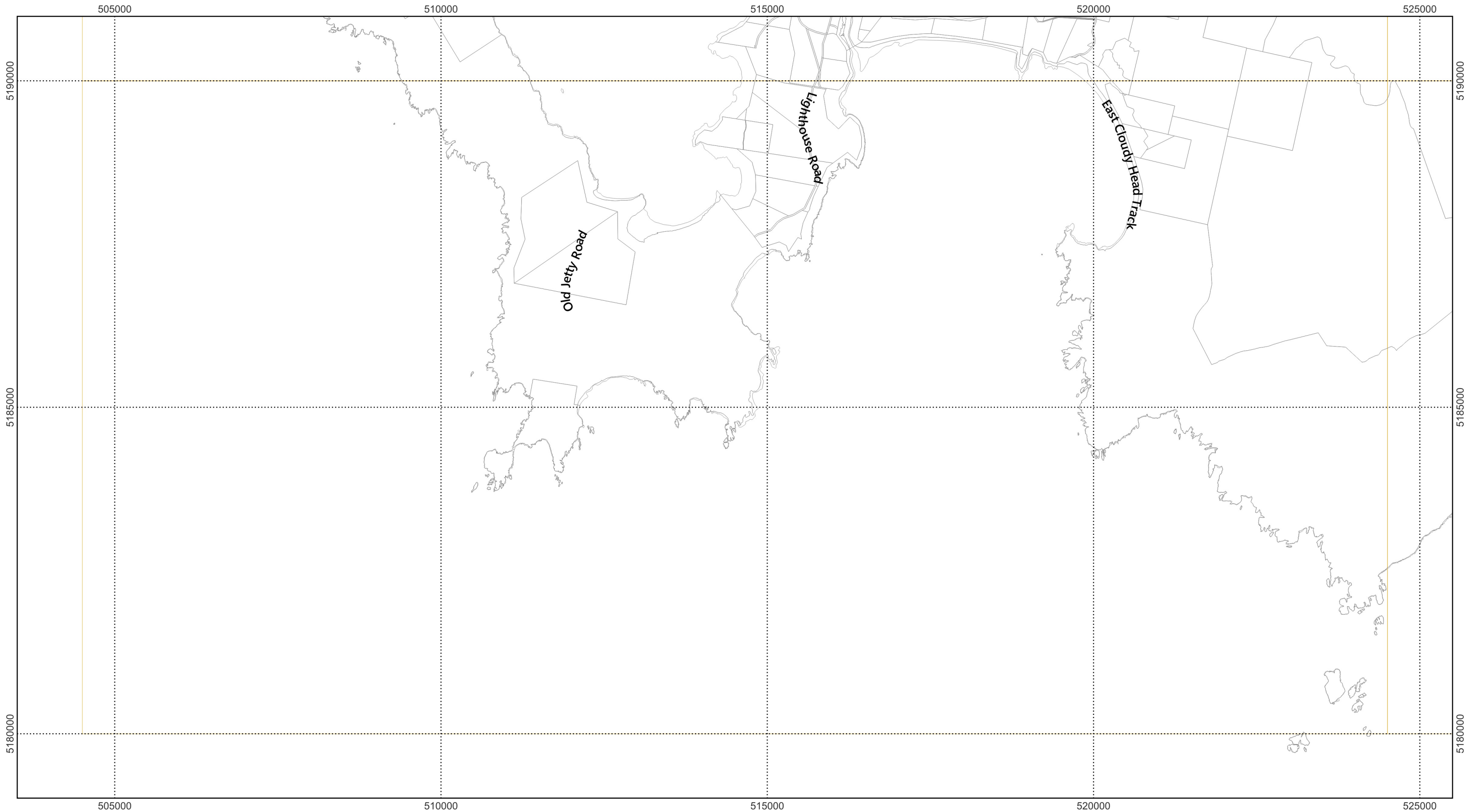





0 500 1,000 1,500 2,000 2,500 m



Scale: 1:55000 when printed at A3
 Coordinate system: GDA94 MGA Zone 55
 Planning data from Kingborough Council
 Base topographic data from the LIST © State of Tasmania
 Print Date: 5.9.2024 Cadastre Date: 20.8.2024





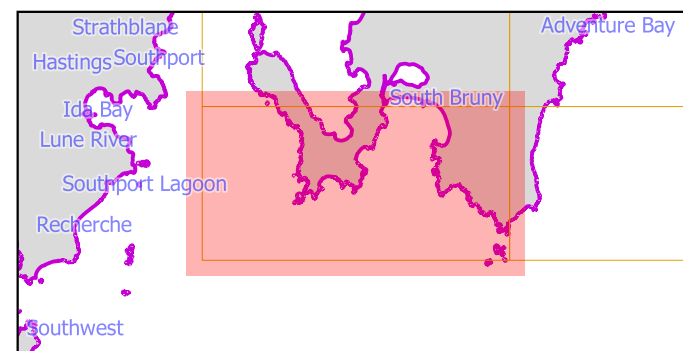
-  Flood Prone Areas Hazard Code
-  Land parcels
-  LGA Boundary




0 500 1,000 1,500 2,000 2,500 m





Map 8 of 37
 Scale: 1:55000 when printed at A3
 Coordinate system: GDA94 MGA Zone 55
 Planning data from Kingborough Council
 Base topographic data from the LIST © State of Tasmania
 Print Date: 5.9.2024 Cadastre Date: 20.8.2024




Tasmanian Planning Scheme - Flood-prone Hazard Areas Code : Kingborough Local Provisions Schedule





 Flood Prone Areas Hazard Code

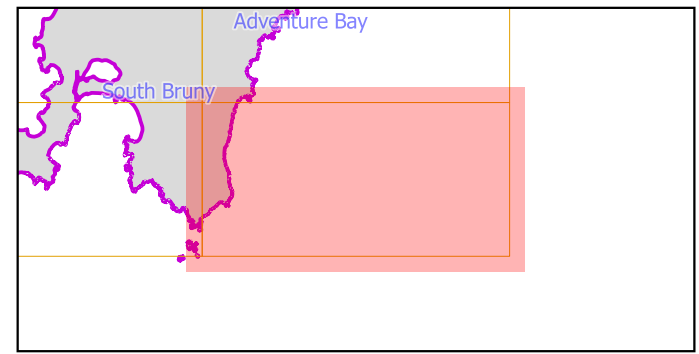
 Land parcels

 LGA Boundary

Map 9 of 37

 0 500 1,000 1,500 2,000 2,500 m 

Scale: 1:55000 when printed at A3
Coordinate system: GDA94 MGA Zone 55
Planning data from Kingborough Council
Base topographic data from the LIST © State of Tasmania
Print Date: 5.9.2024 Cadastre Date: 20.8.2024









5245000

5245000

530000


-  Flood Prone Areas Hazard Code
-  Land parcels
-  LGA Boundary


Map 10 of 37



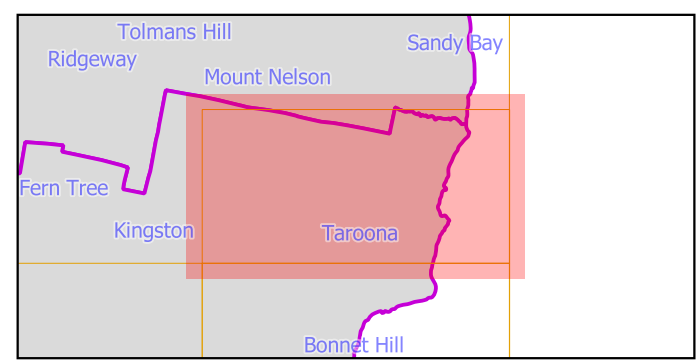
N

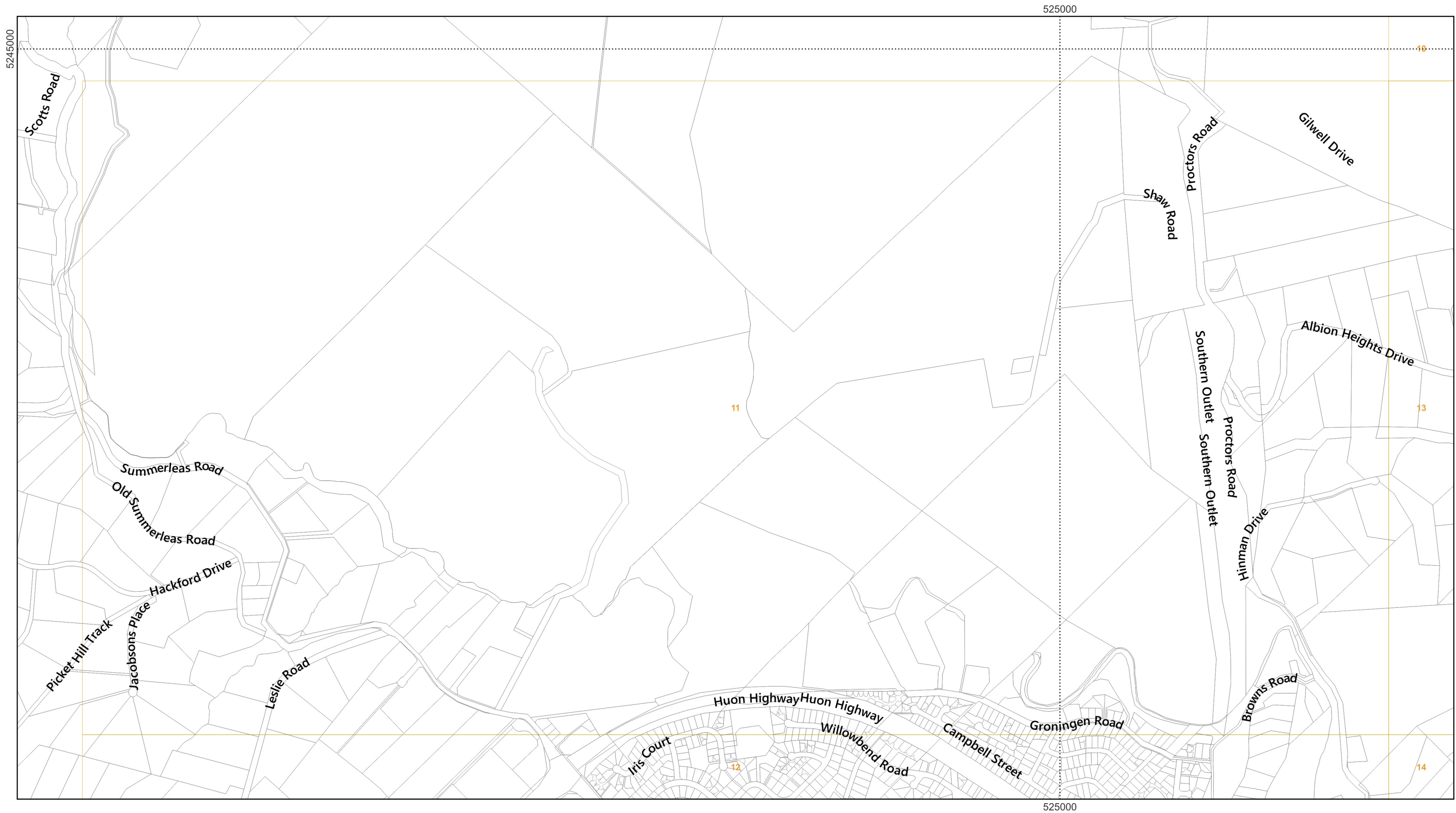
0 100 200 300 400 500 m








Scale: 1:11000 when printed at A3
 Coordinate system: GDA94 MGA Zone 55
 Planning data from Kingborough Council
 Base topographic data from the LIST © State of Tasmania
 Print Date: 5.9.2024 Cadastre Date: 20.8.2024





-  Flood Prone Areas Hazard Code
-  Land parcels
-  LGA Boundary

Map 11 of 37



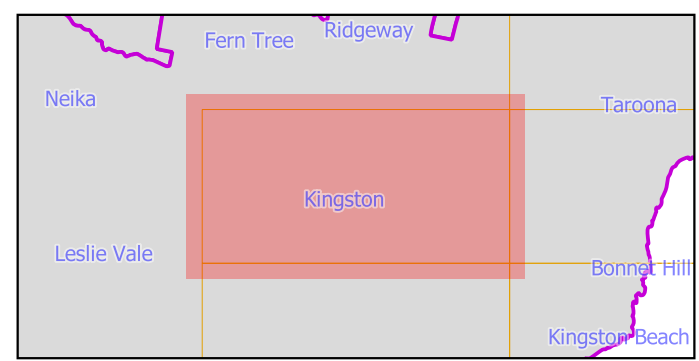
N

0 100 200 300 400 500 m









Scale: 1:11000 when printed at A3
 Coordinate system: GDA94 MGA Zone 55
 Planning data from Kingborough Council
 Base topographic data from the LIST © State of Tasmania
 Print Date: 5.9.2024 Cadastre Date: 20.8.2024






-  Flood Prone Areas Hazard Code
-  Land parcels
-  LGA Boundary


Map 12 of 37



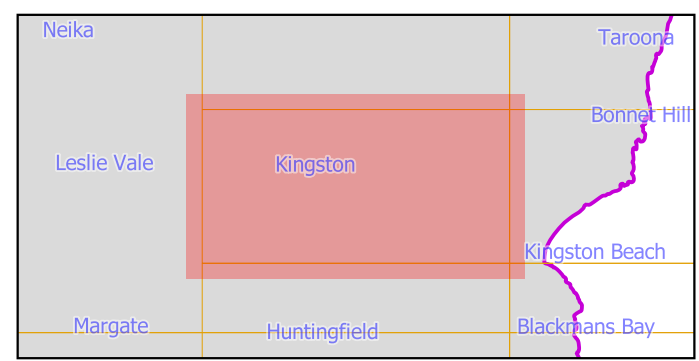
N

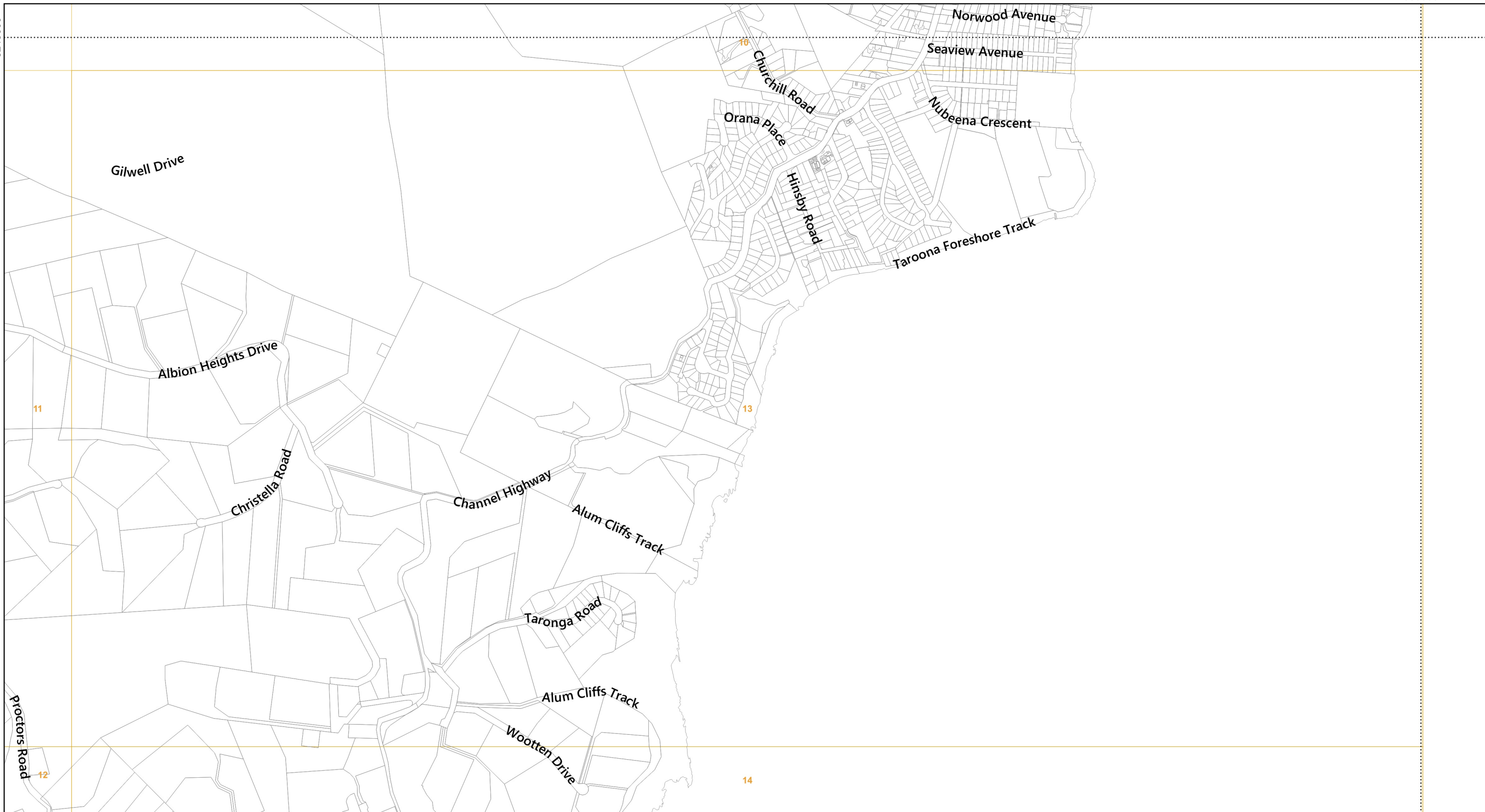
0 100 200 300 400 500 m








Scale: 1:11000 when printed at A3
 Coordinate system: GDA94 MGA Zone 55
 Planning data from Kingborough Council
 Base topographic data from the LIST © State of Tasmania
 Print Date: 5.9.2024 Cadastre Date: 20.8.2024





-  Flood Prone Areas Hazard Code
-  Land parcels
-  LGA Boundary

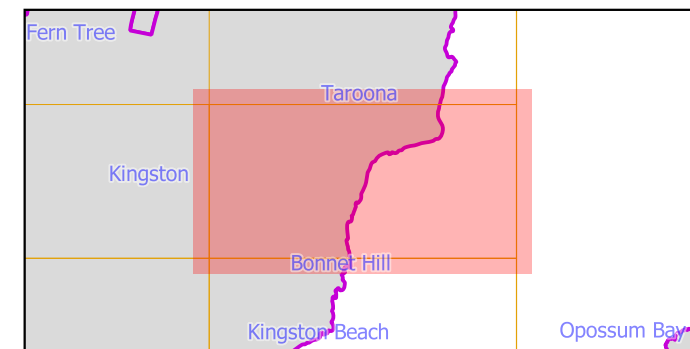


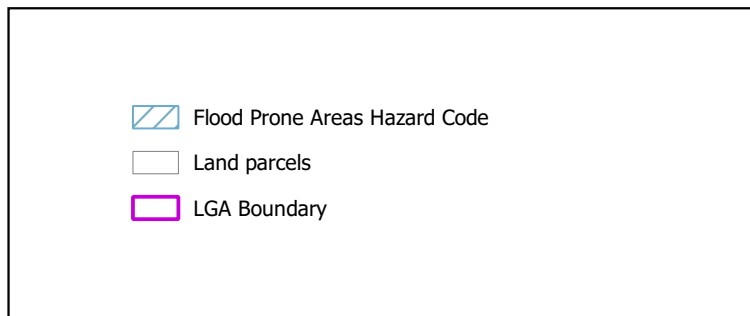
Map 13 of 37

0 100 200 300 400 500 m



Scale: 1:11000 when printed at A3
 Coordinate system: GDA94 MGA Zone 55
 Planning data from Kingborough Council
 Base topographic data from the LIST © State of Tasmania
 Print Date: 5.9.2024 Cadastre Date: 20.8.2024



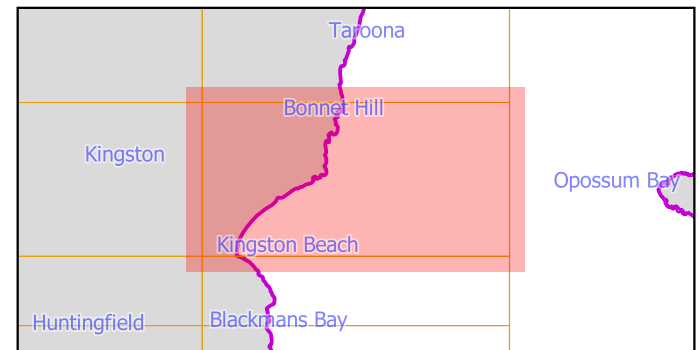


Map 14 of 37




N

0 100 200 300 400 500 m


Scale: 1:11000 when printed at A3
 Coordinate system: GDA94 MGA Zone 55
 Planning data from Kingborough Council
 Base topographic data from the LIST © State of Tasmania
 Print Date: 5.9.2024 Cadastre Date: 20.8.2024






-  Flood Prone Areas Hazard Code
-  Land parcels
-  LGA Boundary


Map 15 of 37



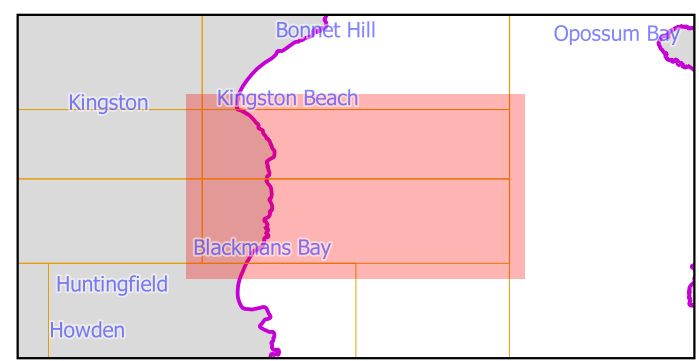
N

0 100 200 300 400 500 m









Scale: 1:11000 when printed at A3
 Coordinate system: GDA94 MGA Zone 55
 Planning data from Kingborough Council
 Base topographic data from the LIST © State of Tasmania
 Print Date: 5.9.2024 Cadastre Date: 20.8.2024






-  Flood Prone Areas Hazard Code
-  Land parcels
-  LGA Boundary


Map 16 of 37



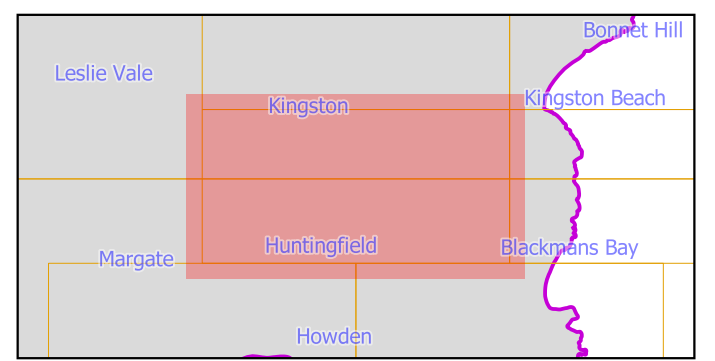
N



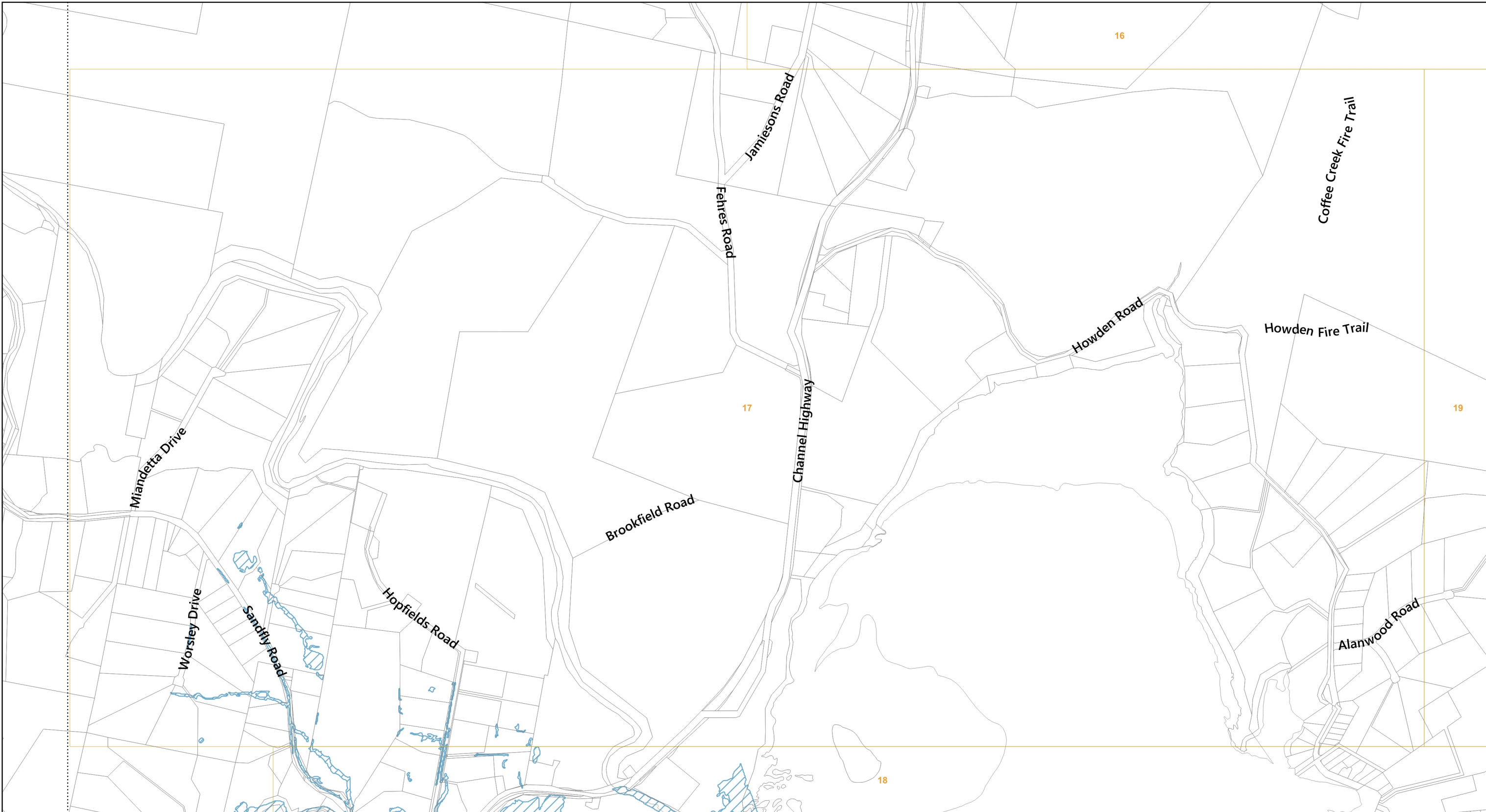
0 100 200 300 400 500 m






Scale: 1:11000 when printed at A3
 Coordinate system: GDA94 MGA Zone 55
 Planning data from Kingborough Council
 Base topographic data from the LIST © State of Tasmania
 Print Date: 5.9.2024 Cadastre Date: 20.8.2024



520000



520000

-  Flood Prone Areas Hazard Code
-  Land parcels
-  LGA Boundary

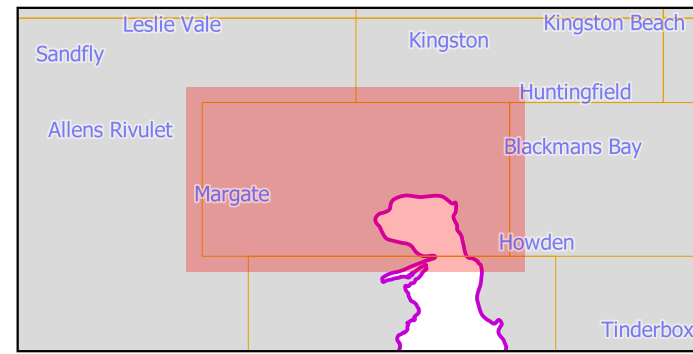
Map 17 of 37

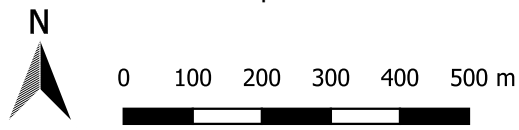
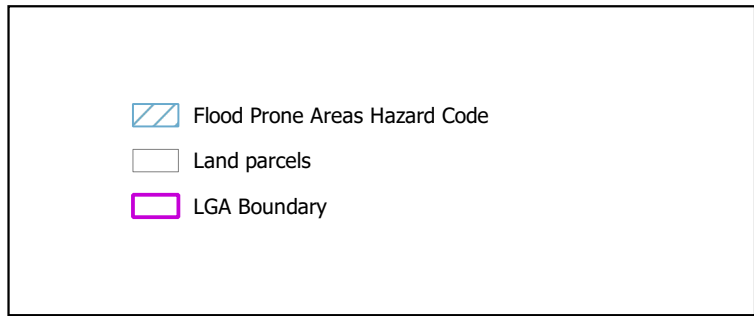
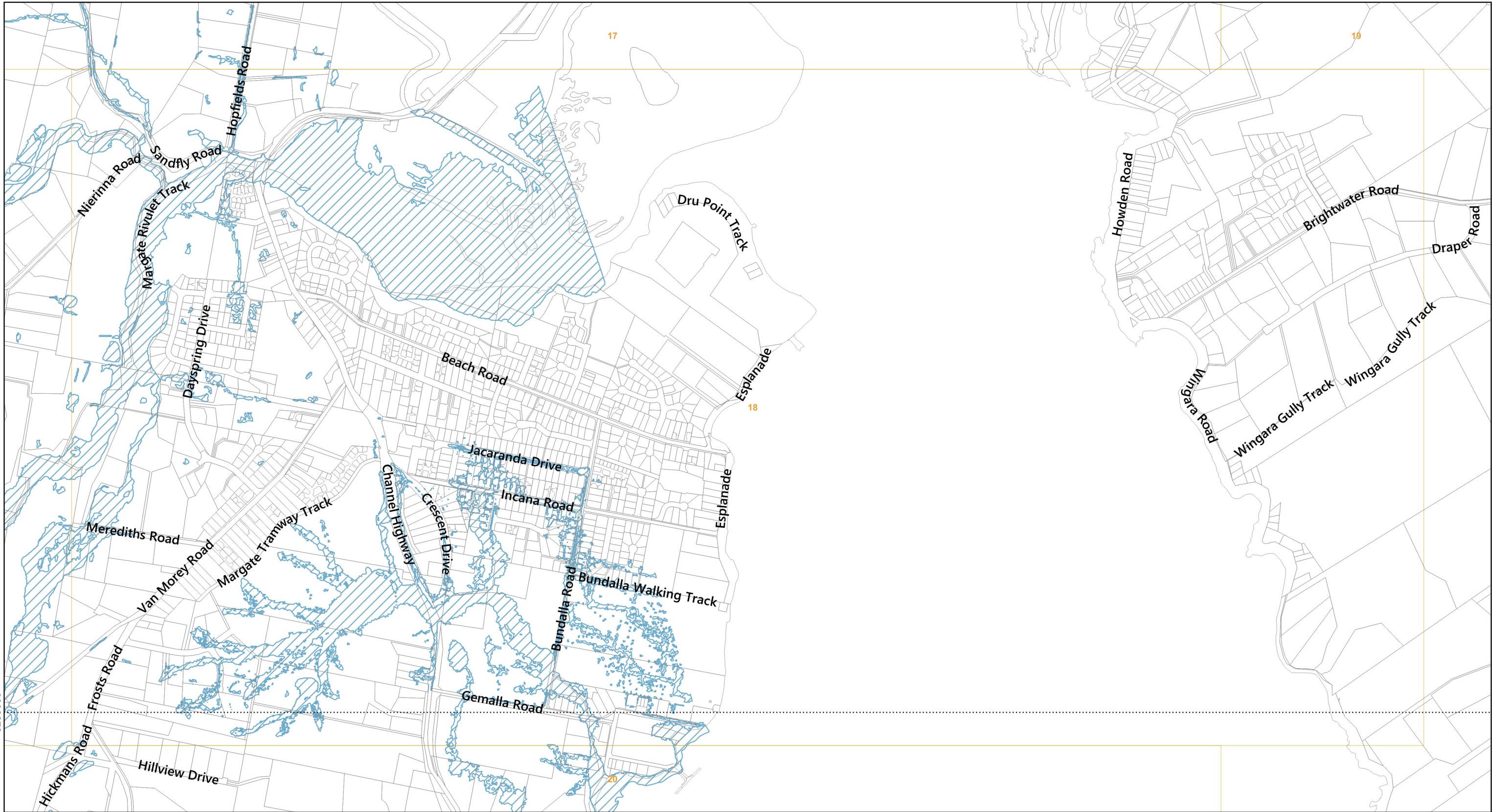


0 100 200 300 400 500 m

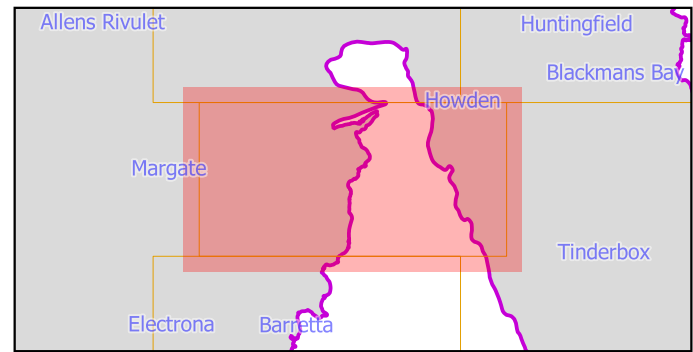


Scale: 1:11000 when printed at A3
 Coordinate system: GDA94 MGA Zone 55
 Planning data from Kingborough Council
 Base topographic data from the LIST © State of Tasmania
 Print Date: 5.9.2024 Cadastre Date: 20.8.2024





Scale: 1:11000 when printed at A3
 Coordinate system: GDA94 MGA Zone 55
 Planning data from Kingborough Council
 Base topographic data from the LIST © State of Tasmania
 Print Date: 5.9.2024 Cadastre Date: 20.8.2024





Legend

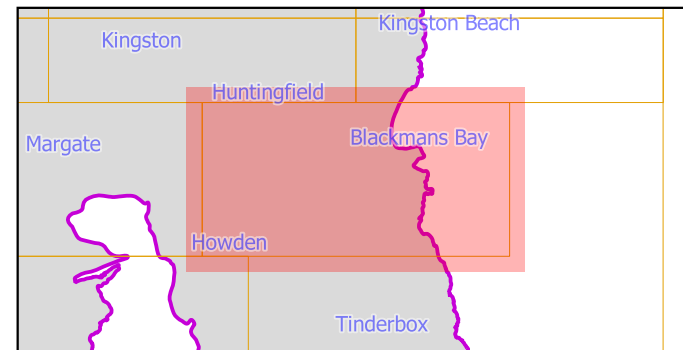
- Flood Prone Areas Hazard Code
- Land parcels
- LGA Boundary

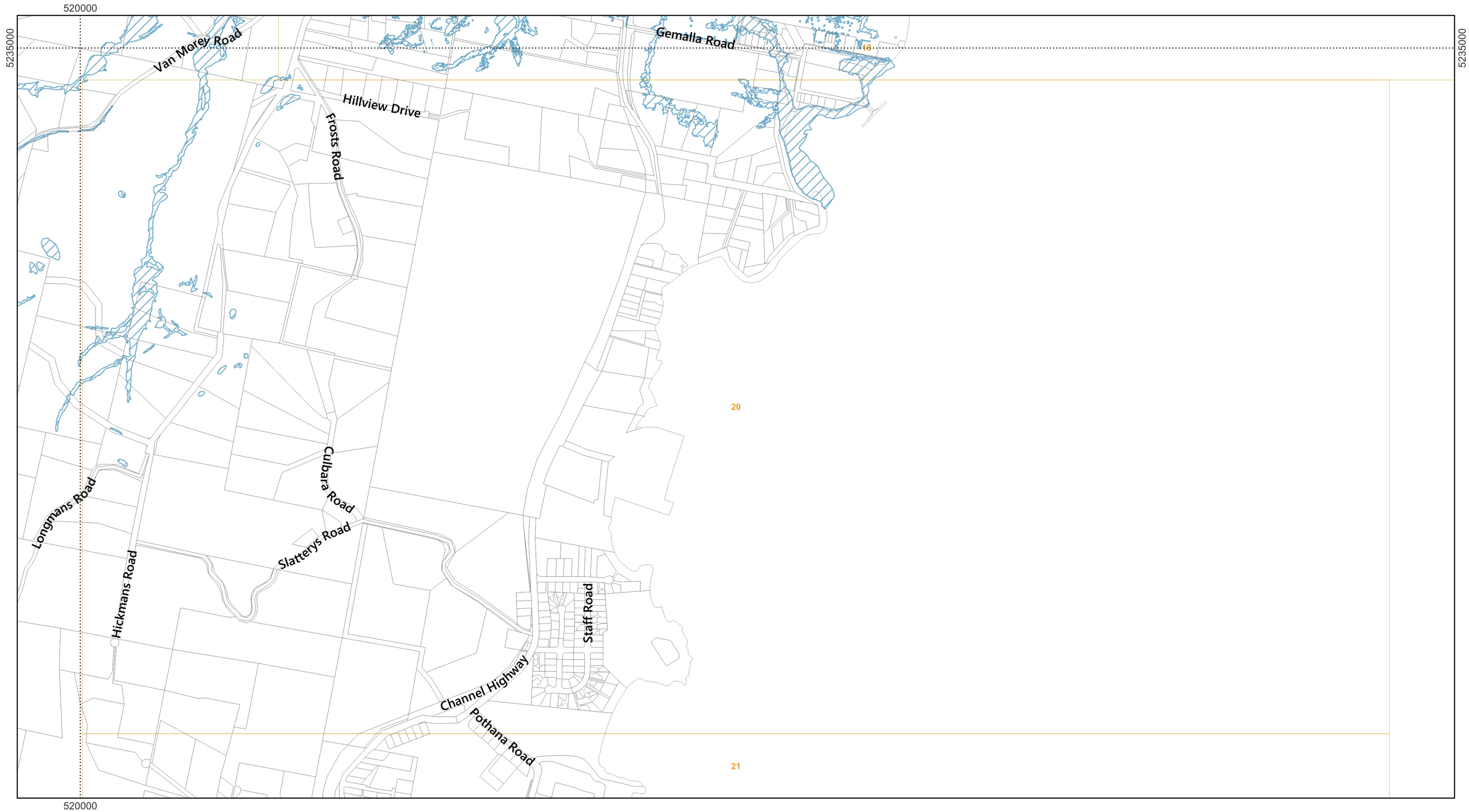
Map 19 of 37




N

0 100 200 300 400 500 m

Scale: 1:11000 when printed at A3
 Coordinate system: GDA94 MGA Zone 55
 Planning data from Kingborough Council
 Base topographic data from the LIST © State of Tasmania
 Print Date: 5.9.2024 Cadastre Date: 20.8.2024







-  Flood Prone Areas Hazard Code
-  Land parcels
-  LGA Boundary


Map 20 of 37

N

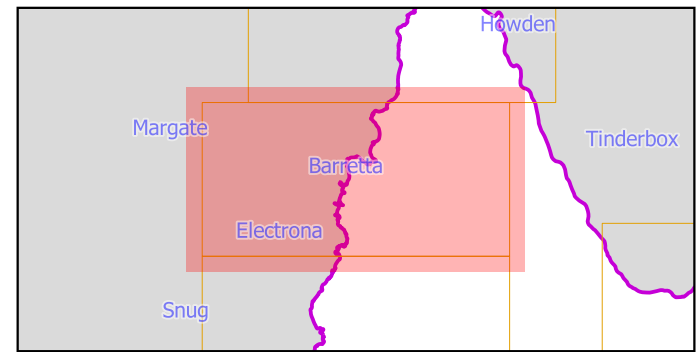


0 100 200 300 400 500 m

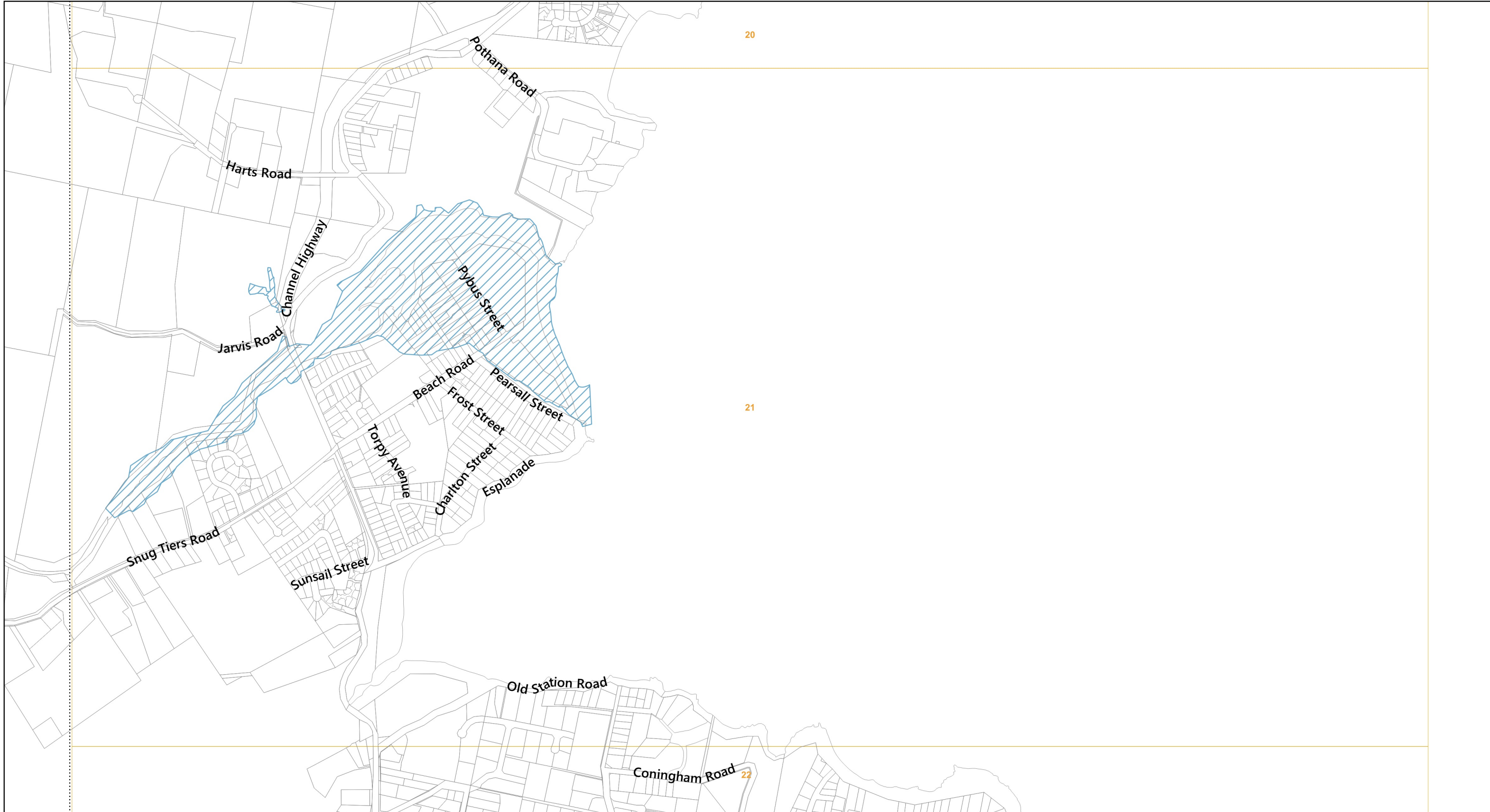




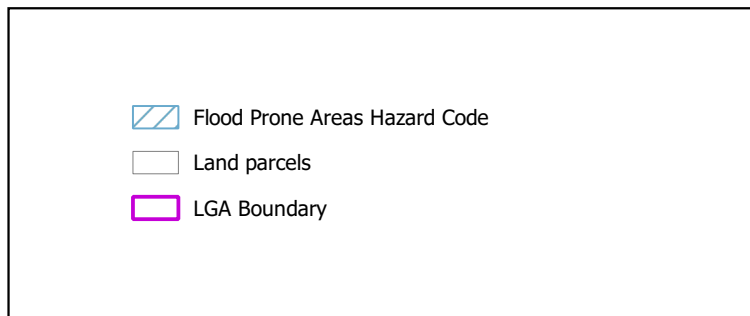
Scale: 1:11000 when printed at A3
 Coordinate system: GDA94 MGA Zone 55
 Planning data from Kingborough Council
 Base topographic data from the LIST © State of Tasmania
 Print Date: 5.9.2024 Cadastre Date: 20.8.2024



520000



520000



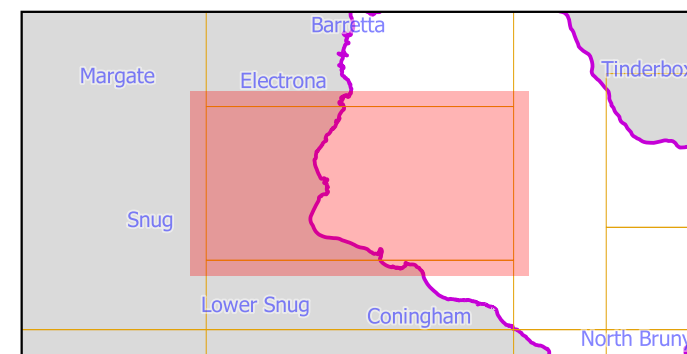
Map 21 of 37

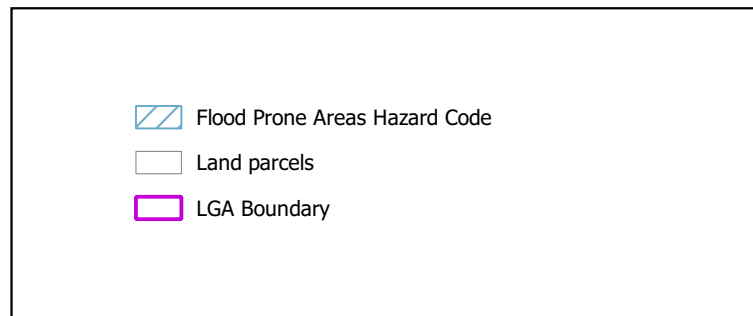


0 100 200 300 400 500 m



Scale: 1:11000 when printed at A3
 Coordinate system: GDA94 MGA Zone 55
 Planning data from Kingborough Council
 Base topographic data from the LIST © State of Tasmania
 Print Date: 5.9.2024 Cadastre Date: 20.8.2024

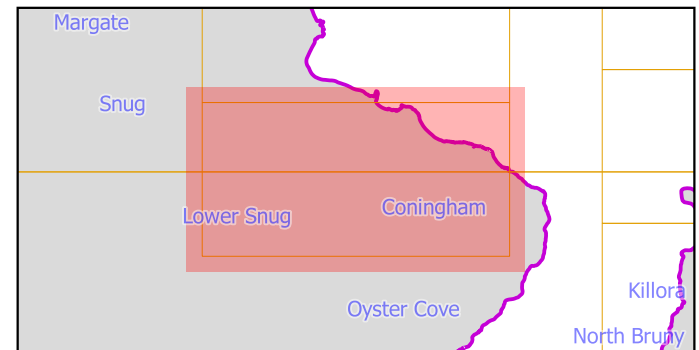


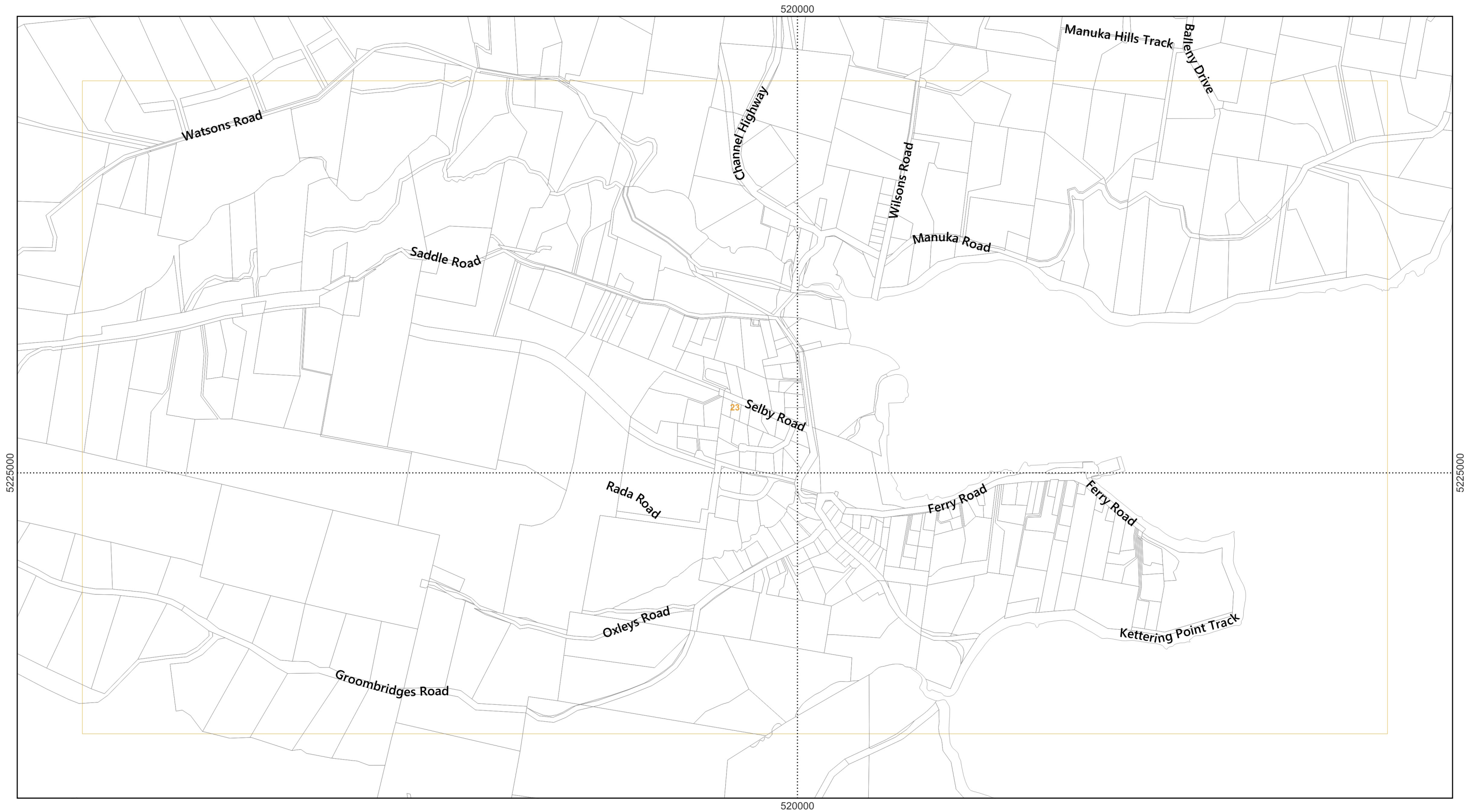


Map 22 of 37

0 100 200 300 400 500 m

Scale: 1:11000 when printed at A3
Coordinate system: GDA94 MGA Zone 55
Planning data from Kingborough Council
Base topographic data from the LIST © State of Tasmania
Print Date: 5.9.2024 Cadastre Date: 20.8.2024








5225000

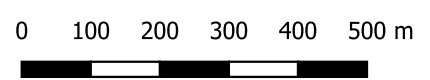
5225000

520000

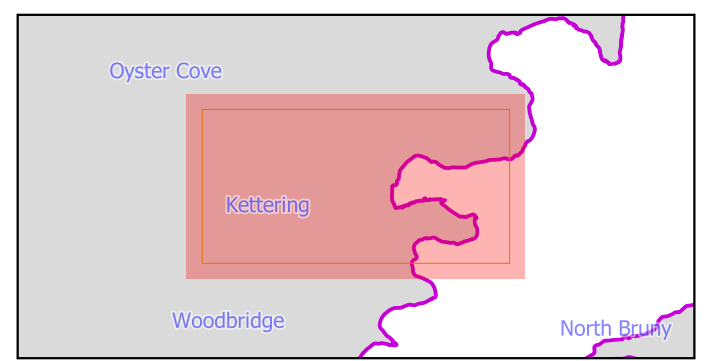
520000

Map 23 of 37

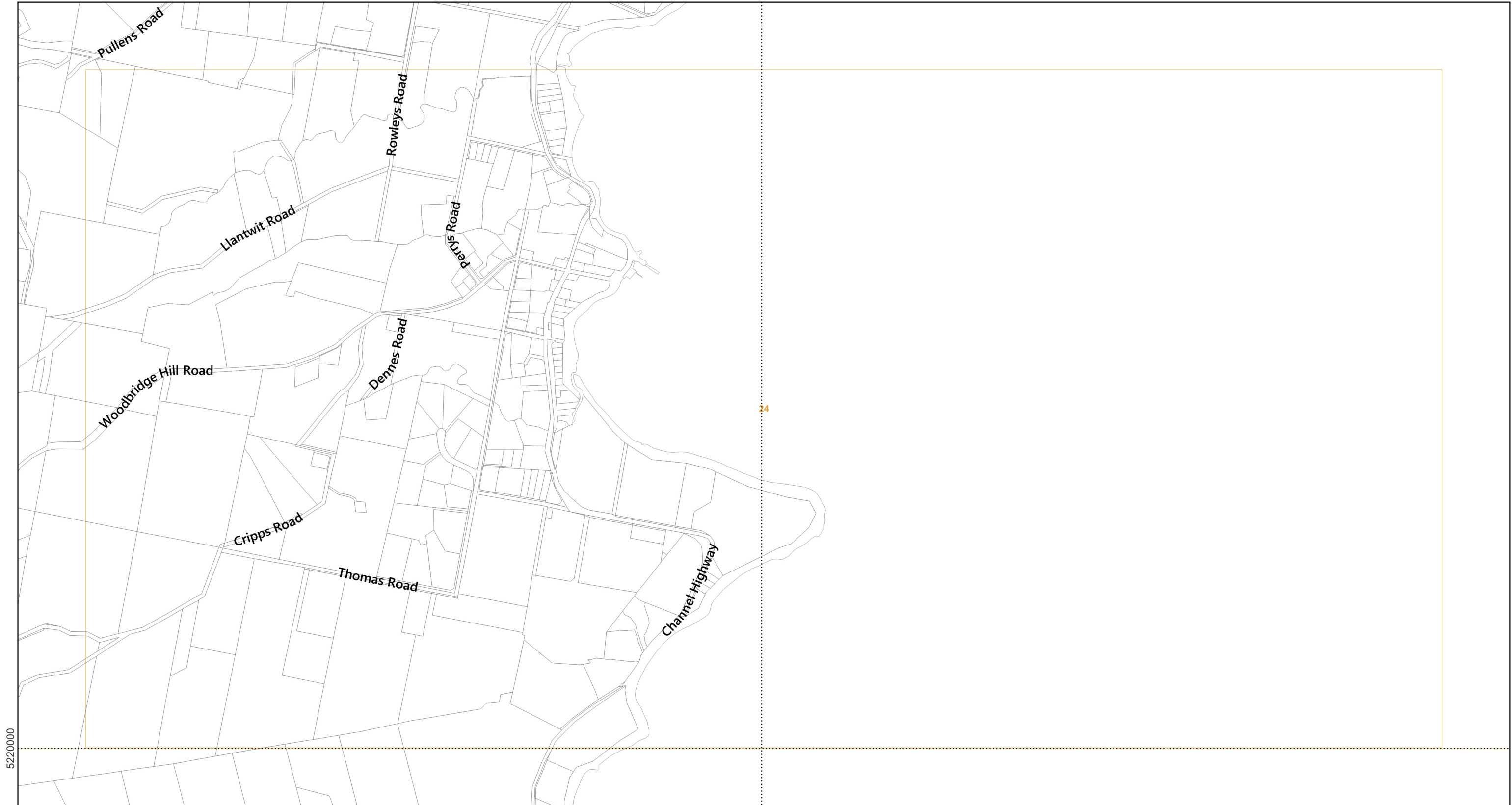
-  Flood Prone Areas Hazard Code
-  Land parcels
-  LGA Boundary



Scale: 1:11000 when printed at A3
Coordinate system: GDA94 MGA Zone 55
Planning data from Kingborough Council
Base topographic data from the LIST © State of Tasmania
Print Date: 5.9.2024 Cadastre Date: 20.8.2024



520000






5220000

5220000

520000

Map 24 of 37

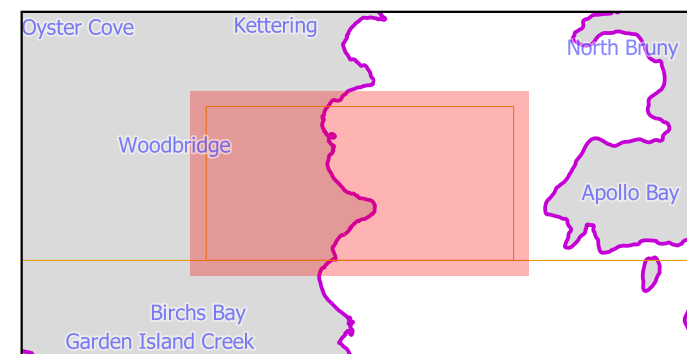
-  Flood Prone Areas Hazard Code
-  Land parcels
-  LGA Boundary



0 100 200 300 400 500 m



Scale: 1:11000 when printed at A3
 Coordinate system: GDA94 MGA Zone 55
 Planning data from Kingborough Council
 Base topographic data from the LIST © State of Tasmania
 Print Date: 5.9.2024 Cadastre Date: 20.8.2024






520000



520000

Map 25 of 37

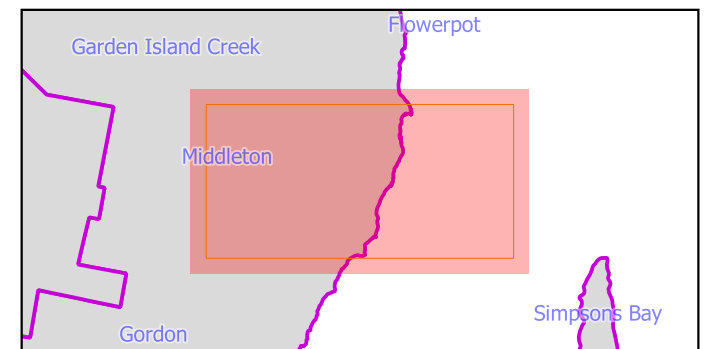
-  Flood Prone Areas Hazard Code
-  Land parcels
-  LGA Boundary






0 100 200 300 400 500 m




Scale: 1:11000 when printed at A3
Coordinate system: GDA94 MGA Zone 55
Planning data from Kingborough Council
Base topographic data from the LIST © State of Tasmania
Print Date: 5.9.2024 Cadastre Date: 20.8.2024






-  Flood Prone Areas Hazard Code
-  Land parcels
-  LGA Boundary


Map 26 of 37



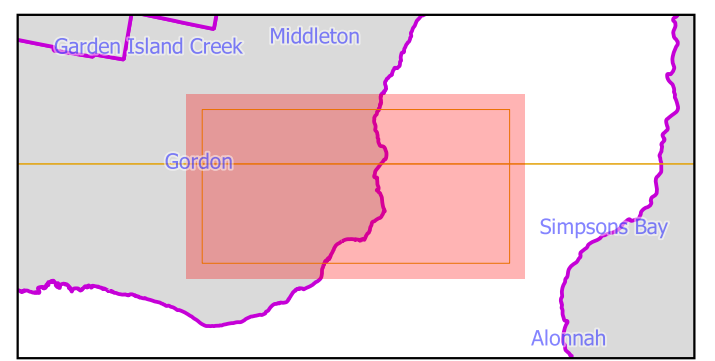
N

0 100 200 300 400 500 m








Scale: 1:11000 when printed at A3
 Coordinate system: GDA94 MGA Zone 55
 Planning data from Kingborough Council
 Base topographic data from the LIST © State of Tasmania
 Print Date: 5.9.2024 Cadastre Date: 20.8.2024







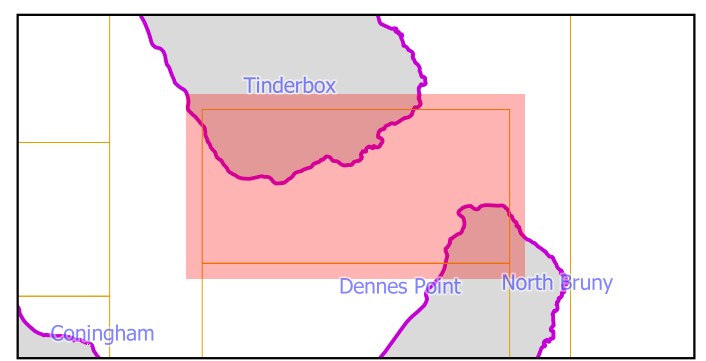
Legend:

-  Flood Prone Areas Hazard Code
-  Land parcels
-  LGA Boundary

Map 27 of 37




 0 100 200 300 400 500 m 

Scale: 1:11000 when printed at A3
 Coordinate system: GDA94 MGA Zone 55
 Planning data from Kingborough Council
 Base topographic data from the LIST © State of Tasmania
 Print Date: 5.9.2024 Cadastre Date: 20.8.2024







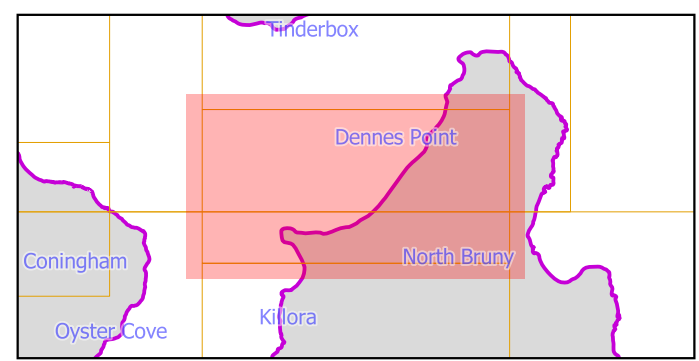
Legend:

-  Flood Prone Areas Hazard Code
-  Land parcels
-  LGA Boundary


Map 28 of 37


 0 100 200 300 400 500 m 


Scale: 1:11000 when printed at A3
 Coordinate system: GDA94 MGA Zone 55
 Planning data from Kingborough Council
 Base topographic data from the LIST © State of Tasmania
 Print Date: 5.9.2024 Cadastre Date: 20.8.2024







 Flood Prone Areas Hazard Code

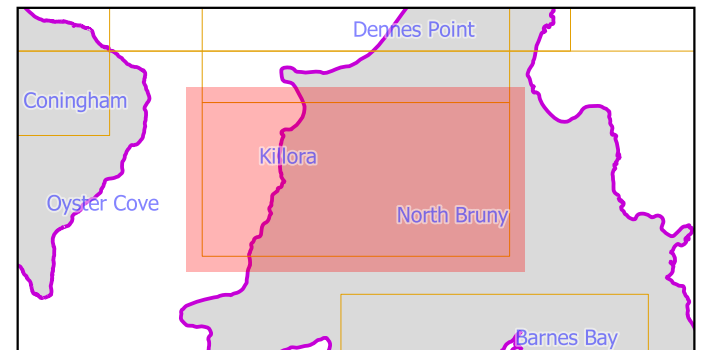
 Land parcels

 LGA Boundary

Map 29 of 37

 0 100 200 300 400 500 m 

Scale: 1:11000 when printed at A3
Coordinate system: GDA94 MGA Zone 55
Planning data from Kingborough Council
Base topographic data from the LIST © State of Tasmania
Print Date: 5.9.2024 Cadastre Date: 20.8.2024








5225000


5225000

530000

530000


-  Flood Prone Areas Hazard Code
-  Land parcels
-  LGA Boundary


Map 30 of 37



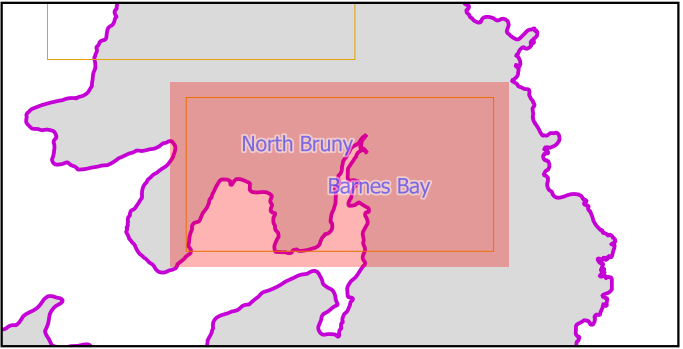
N

0 100 200 300 400 500 m










Scale: 1:11000 when printed at A3
 Coordinate system: GDA94 MGA Zone 55
 Planning data from Kingborough Council
 Base topographic data from the LIST © State of Tasmania
 Print Date: 5.9.2024 Cadastre Date: 20.8.2024



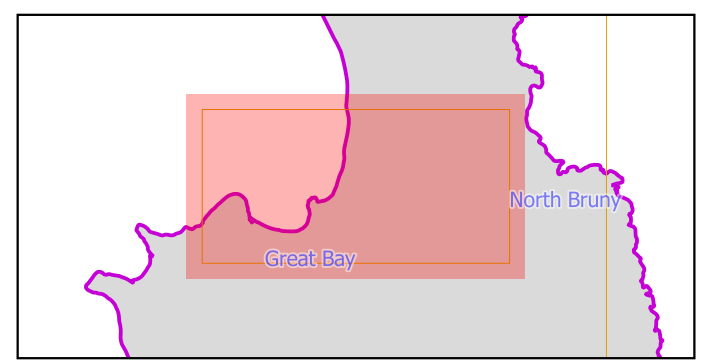


-  Flood Prone Areas Hazard Code
-  Land parcels
-  LGA Boundary




Map 31 of 37

 0 100 200 300 400 500 m 


Scale: 1:11000 when printed at A3
Coordinate system: GDA94 MGA Zone 55
Planning data from Kingborough Council
Base topographic data from the LIST © State of Tasmania
Print Date: 5.9.2024 Cadastre Date: 20.8.2024






-  Flood Prone Areas Hazard Code
-  Land parcels
-  LGA Boundary


Map 32 of 37



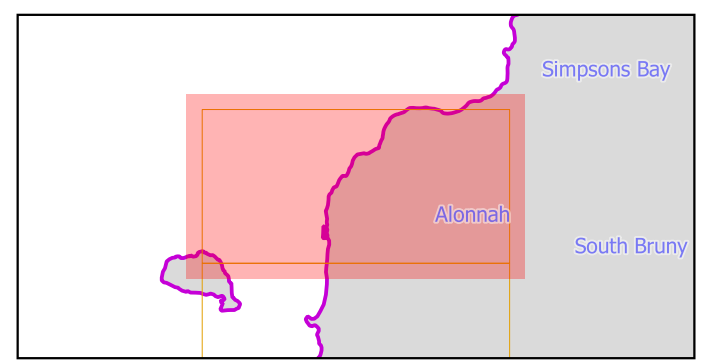
N

0 100 200 300 400 500 m





Scale: 1:11000 when printed at A3
 Coordinate system: GDA94 MGA Zone 55
 Planning data from Kingborough Council
 Base topographic data from the LIST © State of Tasmania
 Print Date: 5.9.2024 Cadastre Date: 20.8.2024








Map 33 of 37

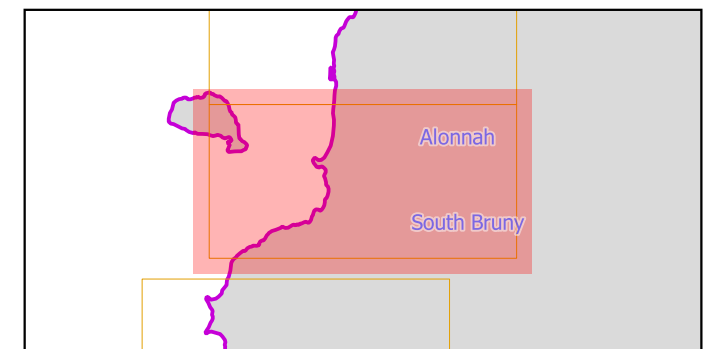


0 100 200 300 400 500 m



Scale: 1:11000 when printed at A3
Coordinate system: GDA94 MGA Zone 55
Planning data from Kingborough Council
Base topographic data from the LIST © State of Tasmania
Print Date: 5.9.2024 Cadastre Date: 20.8.2024

-  Flood Prone Areas Hazard Code
-  Land parcels
-  LGA Boundary



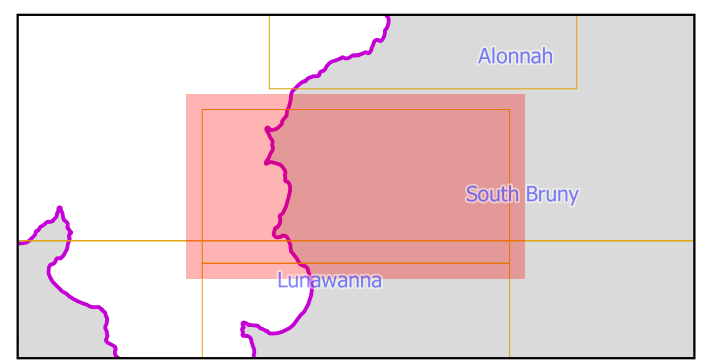


- Flood Prone Areas Hazard Code
- Land parcels
- LGA Boundary

Map 34 of 37

0 100 200 300 400 500 m




Scale: 1:11000 when printed at A3
Coordinate system: GDA94 MGA Zone 55
Planning data from Kingborough Council
Base topographic data from the LIST © State of Tasmania
Print Date: 5.9.2024 Cadastre Date: 20.8.2024





520000



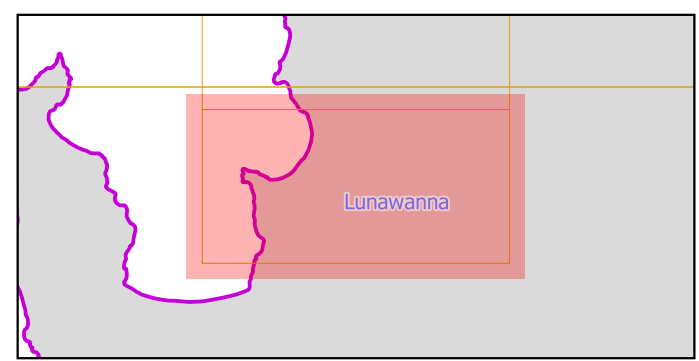
520000

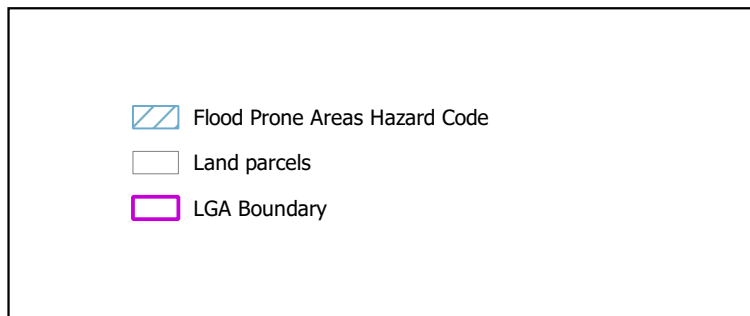

-  Flood Prone Areas Hazard Code
-  Land parcels
-  LGA Boundary

Map 35 of 37


 0 100 200 300 400 500 m 

Scale: 1:11000 when printed at A3
Coordinate system: GDA94 MGA Zone 55
Planning data from Kingborough Council
Base topographic data from the LIST © State of Tasmania
Print Date: 5.9.2024 Cadastre Date: 20.8.2024







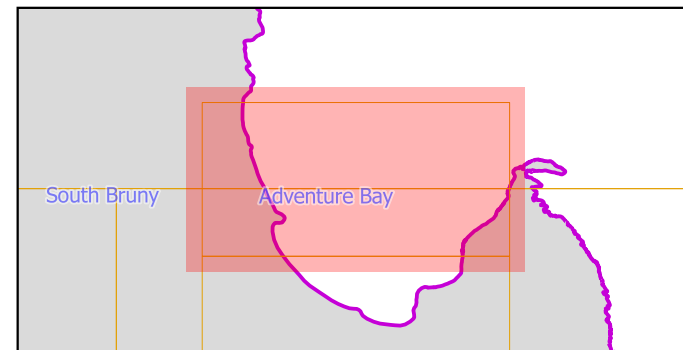
Map 36 of 37

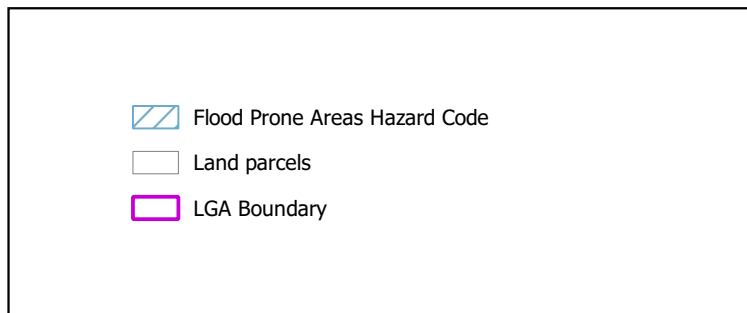
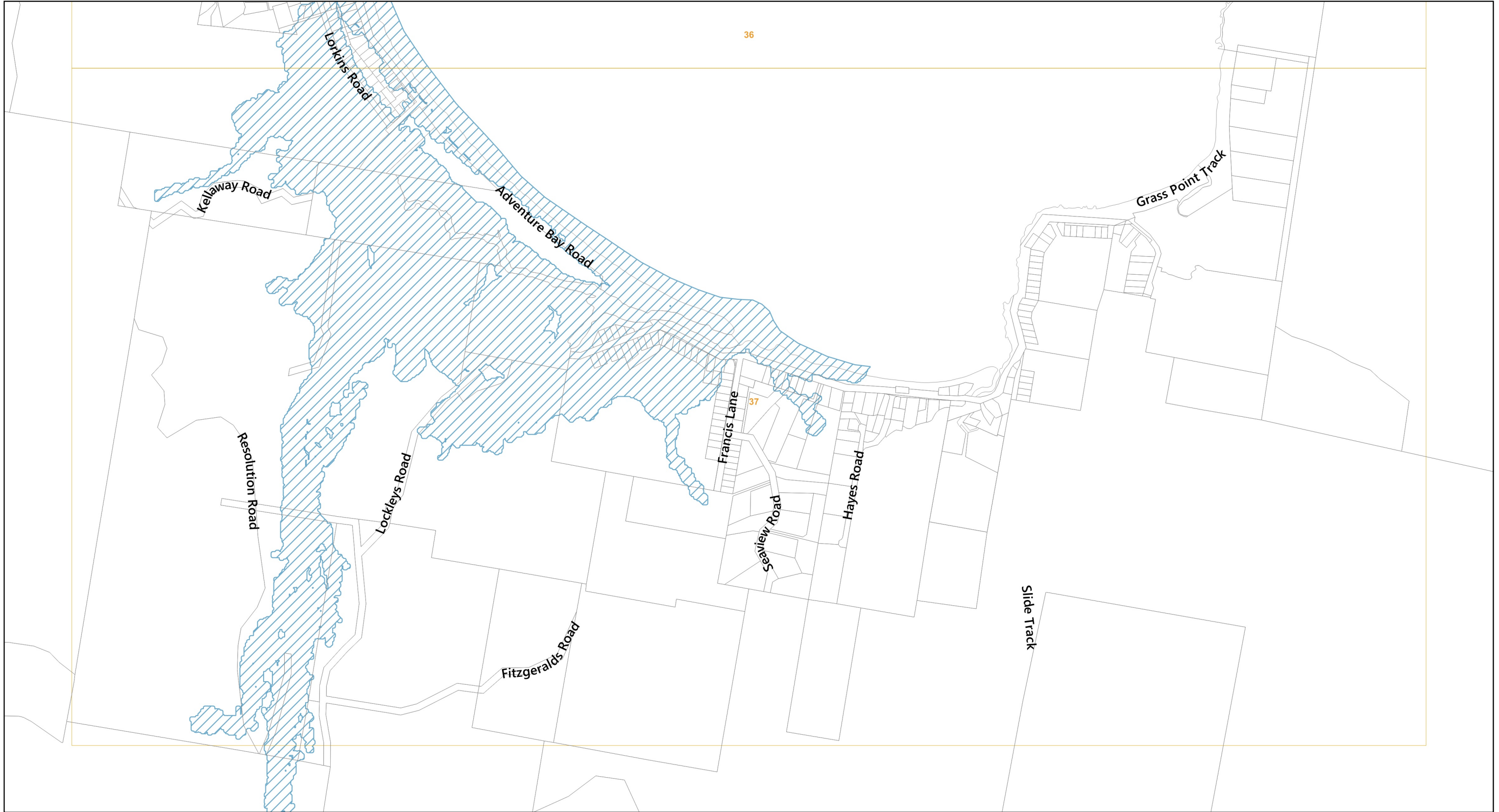


0 100 200 300 400 500 m



Scale: 1:11000 when printed at A3
Coordinate system: GDA94 MGA Zone 55
Planning data from Kingborough Council
Base topographic data from the LIST © State of Tasmania
Print Date: 5.9.2024 Cadastre Date: 20.8.2024





Map 37 of 37

N

0 100 200 300 400 500 m

Scale: 1:11000 when printed at A3
Coordinate system: GDA94 MGA Zone 55
Planning data from Kingborough Council
Base topographic data from the LIST © State of Tasmania
Print Date: 5.9.2024 Cadastre Date: 20.8.2024

